






-  Plan Area Boundary
-  Gravel Pit
- Road Network**
-  Highway 19 (Inland Island Highway)
-  Existing Road
-  Proposed Road

NOTE:  
The location of routes within the ALR is not to be construed as having the endorsement of the Agricultural Land Commission. The construction, upgrading or dedication of these routes may not proceed without the approval of the commission.

**ELECTORAL AREA 'F'**  
**OFFICIAL COMMUNITY PLAN**  
Map 5  
Road Network Plan & Aggregate Resources

