



**COMMUNITY PARKS
PORTFOLIO
ELECTORAL AREA A**

Legend

- Electoral Area A Boundary
- Electoral Area / Municipal Boundary
- Snuneymuxw First Nation

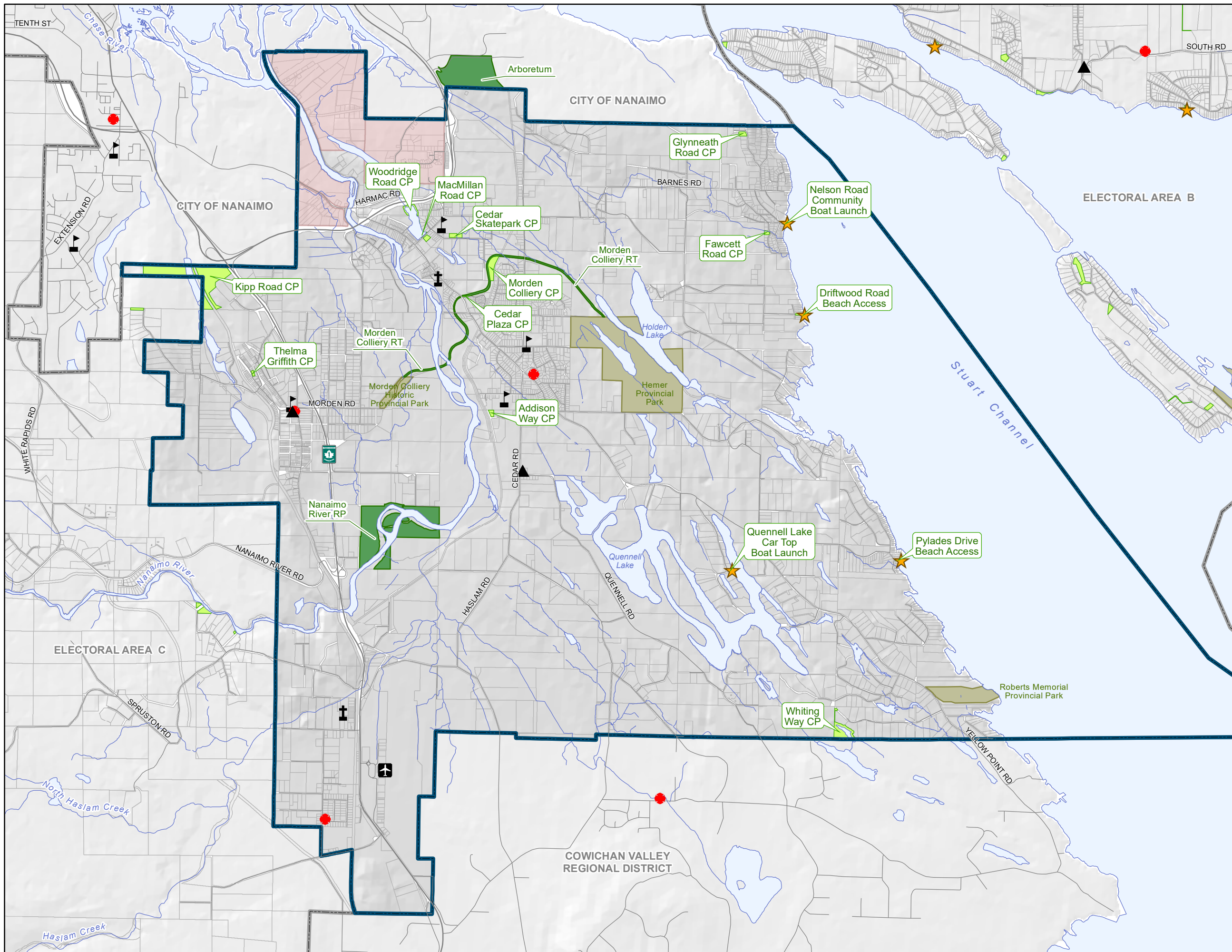
- RDN Improved Water Access
- Community Park / Trail
- Regional Park / Trail
- Provincial Park

- Airport
- Church
- Community Hall
- Fire Hall
- School

Note:
 CP - Community Park
 CT - Community Trail
 RP - Regional Park
 RT - Regional Trail



0 0.5 1 2 Kilometers





COMMUNITY PARKS PORTFOLIO ELECTORAL AREA B

Legend

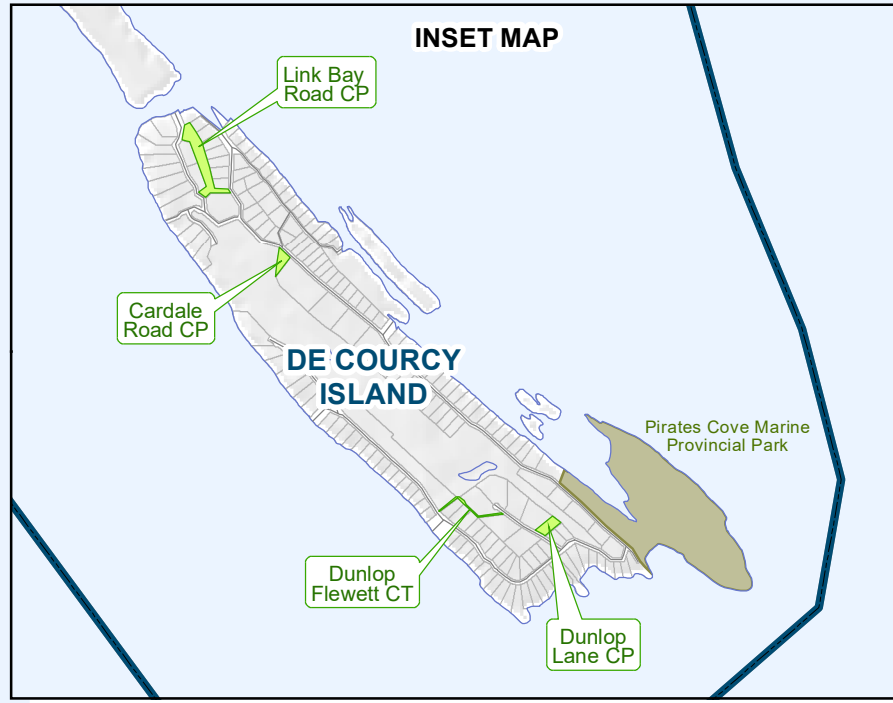
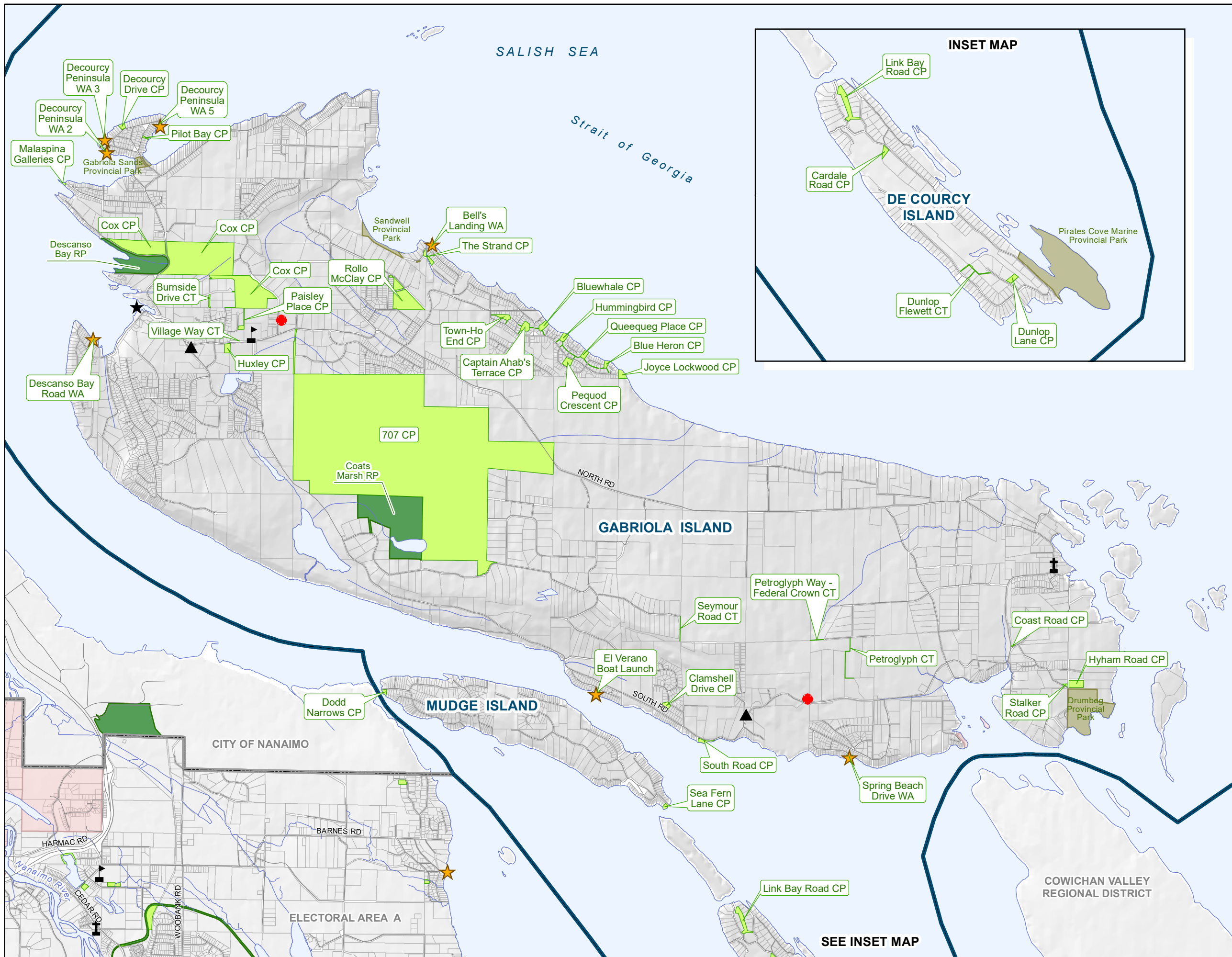
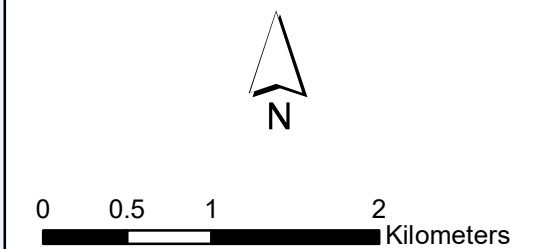
- Electoral Area B Boundary
- Electoral Area / Municipal Boundary
- Snuneymuxw First Nation

- RDN Improved Water Access
- Community Park / Trail
- Regional Park / Trail
- Provincial Park

- Church
- Community Hall
- Fire Hall
- School
- Gabriola Island Ferry Terminal

Note:

- CP - Community Park
- CT - Community Trail
- RP - Regional Park
- RT - Regional Trail



SEE INSET MAP



COMMUNITY PARKS PORTFOLIO ELECTORAL AREA C

Sheet 1 of 2
East Wellington / Pleasant Valley

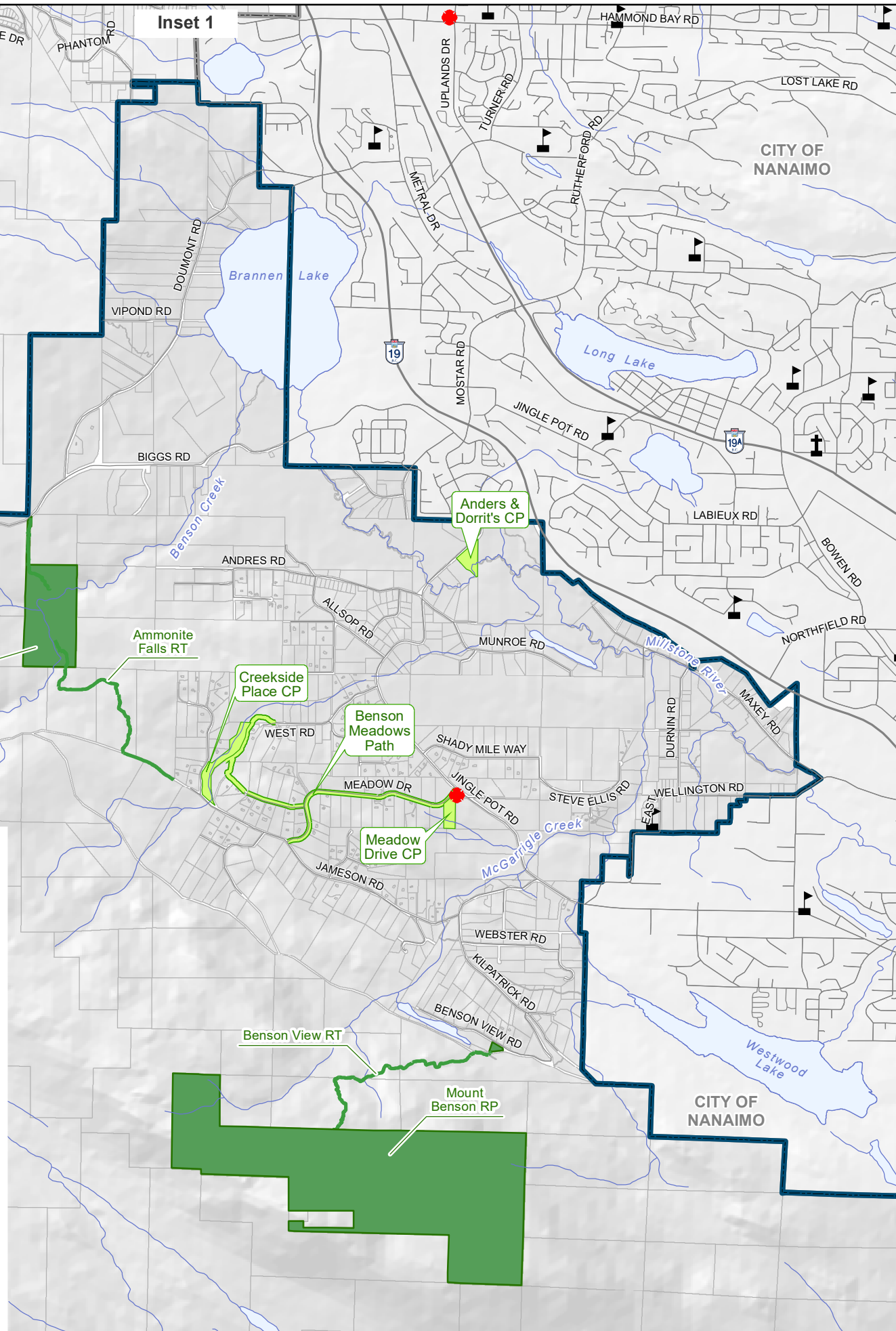
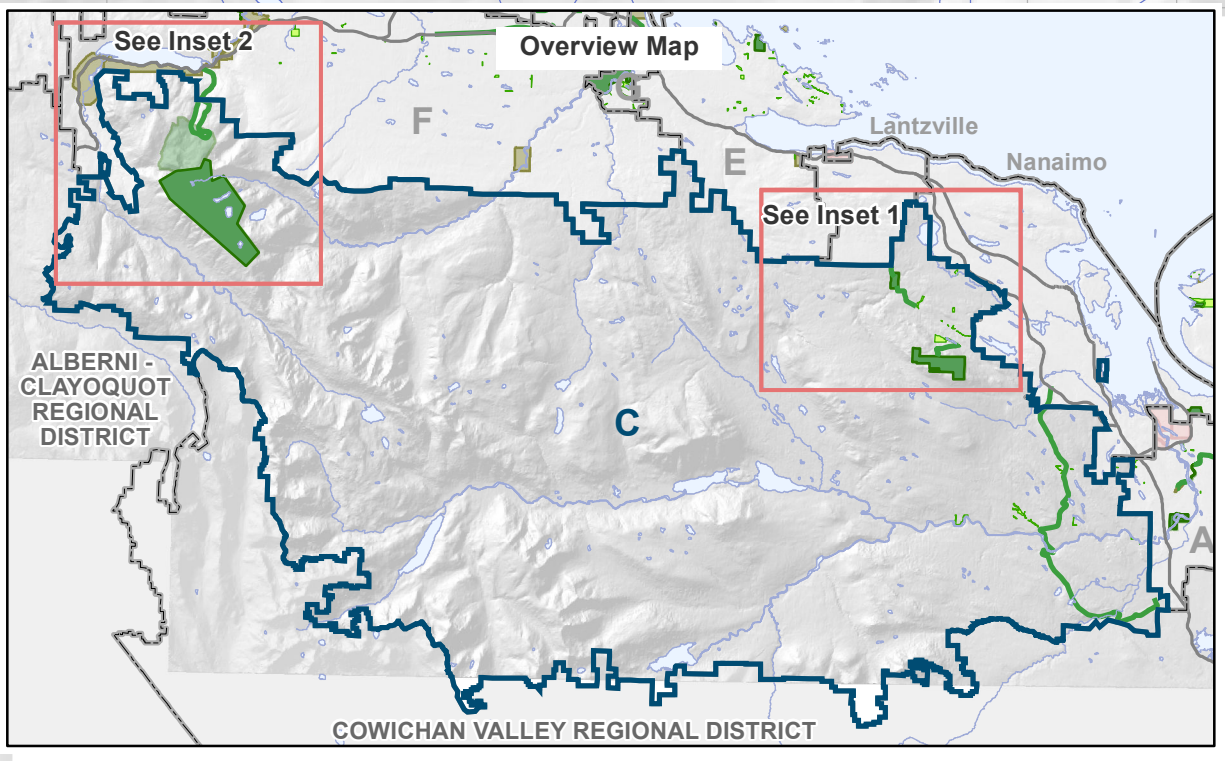
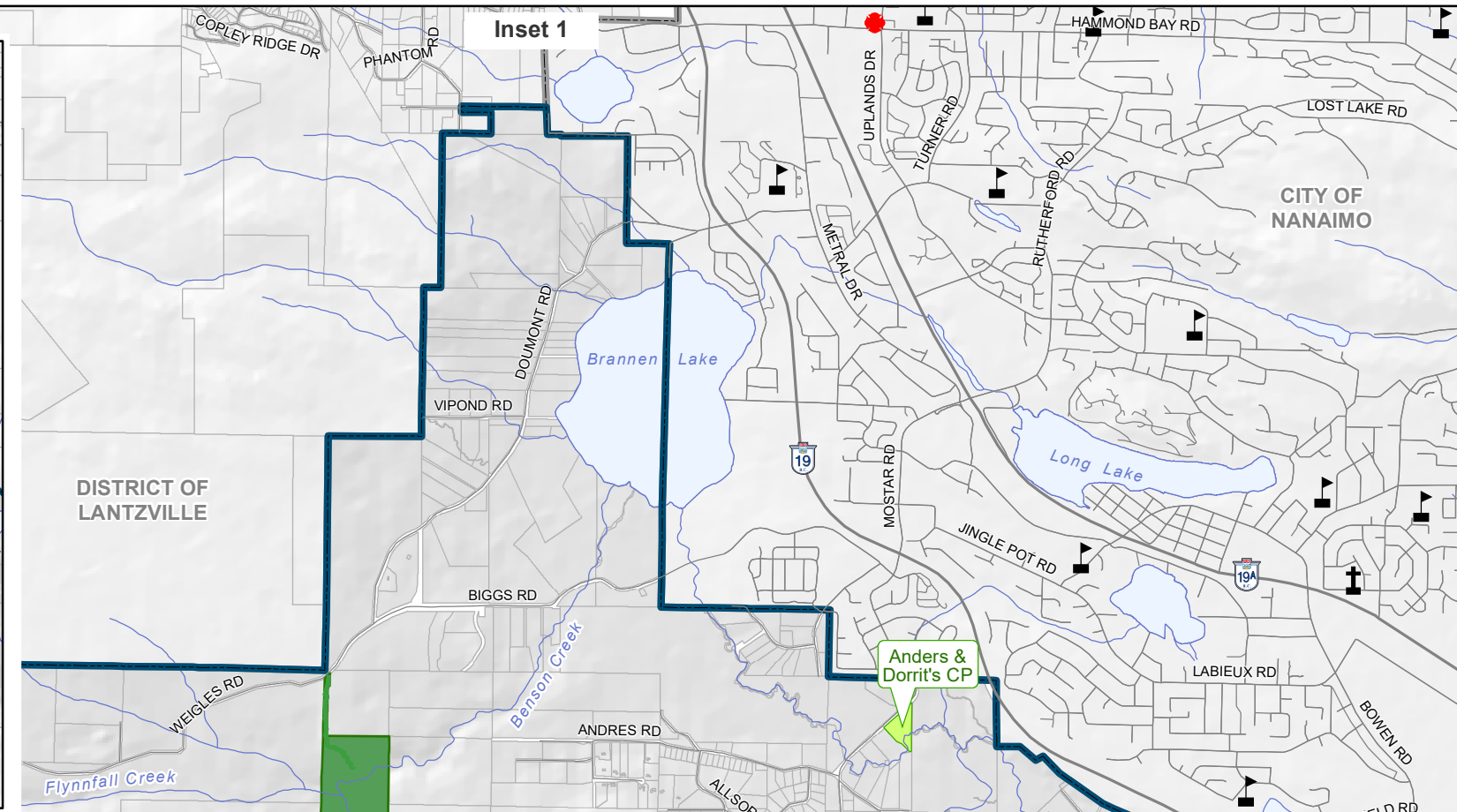
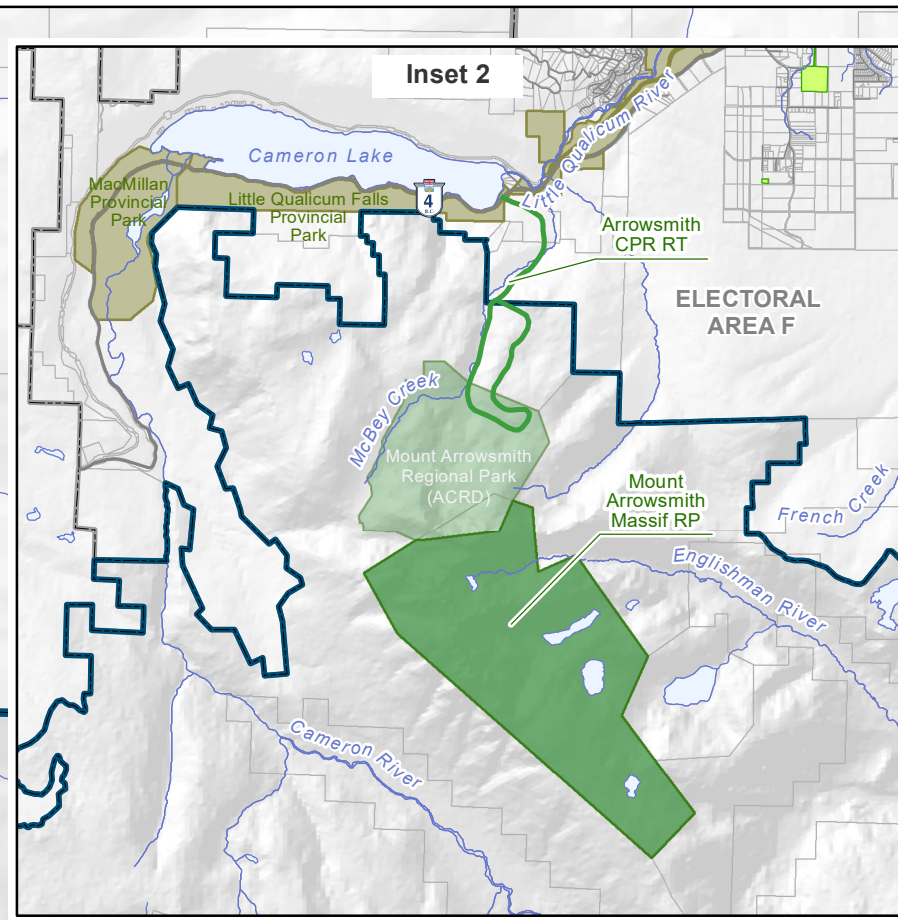
Legend

- Electoral Area C Boundary
- Electoral Area / Municipal Boundary
- Snuneymuxw First Nation

- Community Park / Trail
- Regional Park / Trail
- Provincial Park
- Other Parkland

- Church
- Fire Hall
- School

Note:
 CP - Community Park
 CT - Community Trail
 RP - Regional Park
 RT - Regional Trail





COMMUNITY PARKS PORTFOLIO ELECTORAL AREA C

Sheet 2 of 2
Extension / Nanaimo River

Legend

- Electoral Area C Boundary
- Electoral Area / Municipal Boundary
- Snuneymuxw First Nation

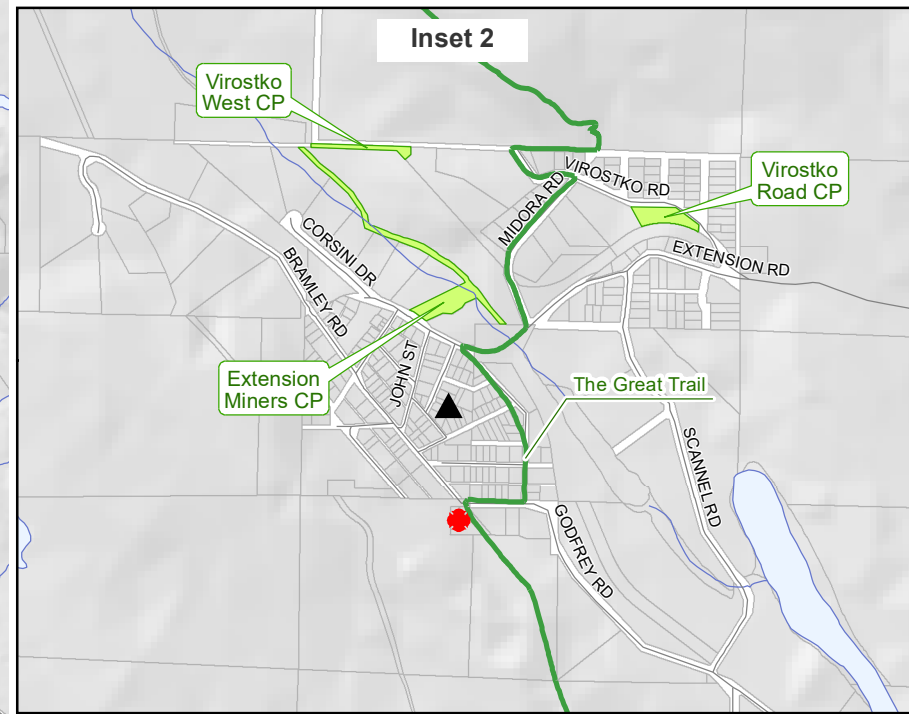
- Community Park / Trail
- Regional Park / Trail
- Provincial Park
- Other Parkland

- Airport
- Church
- Community Hall
- Fire Hall
- School

Note:
 CP - Community Park
 CT - Community Trail
 RP - Regional Park
 RT - Regional Trail



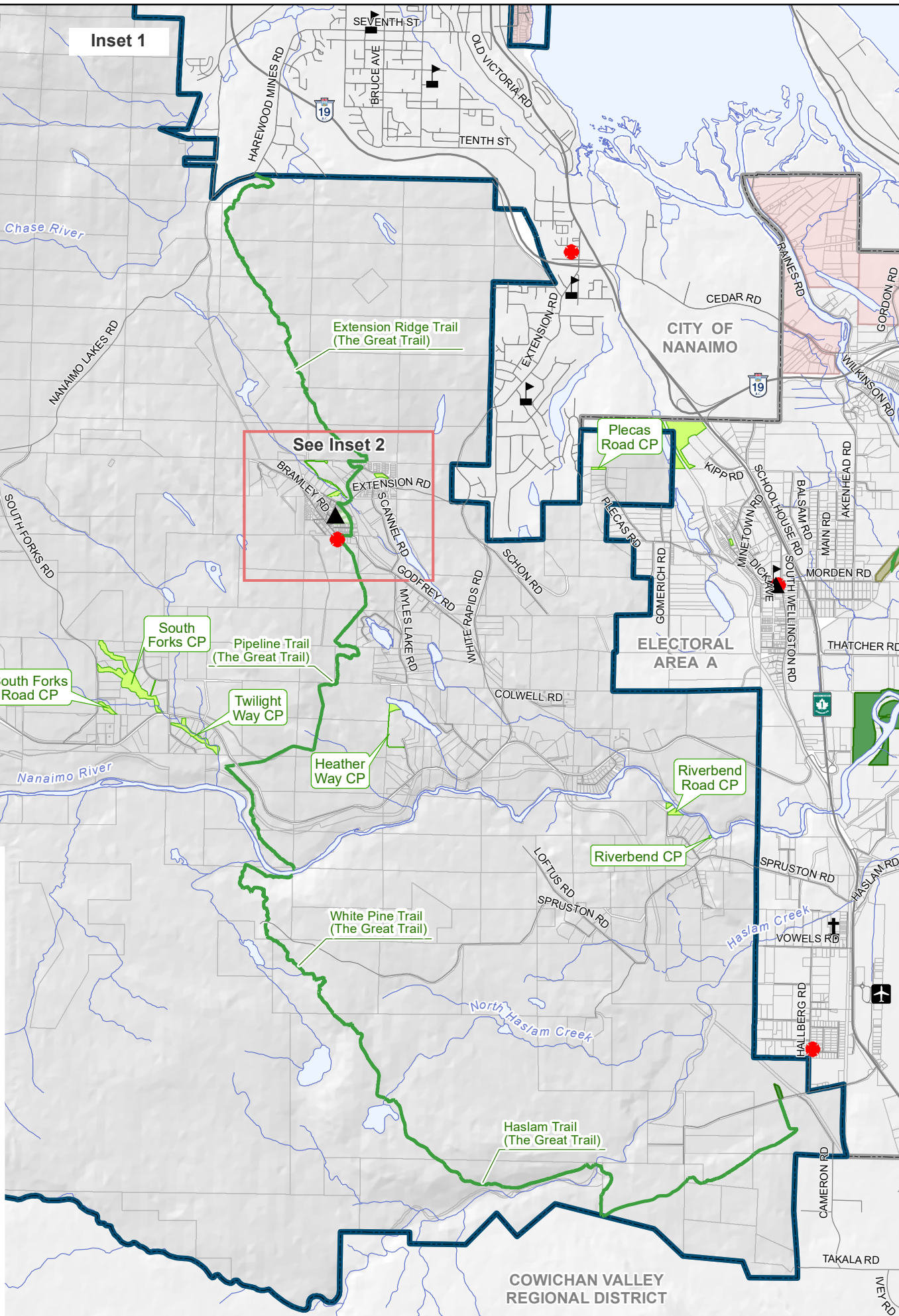
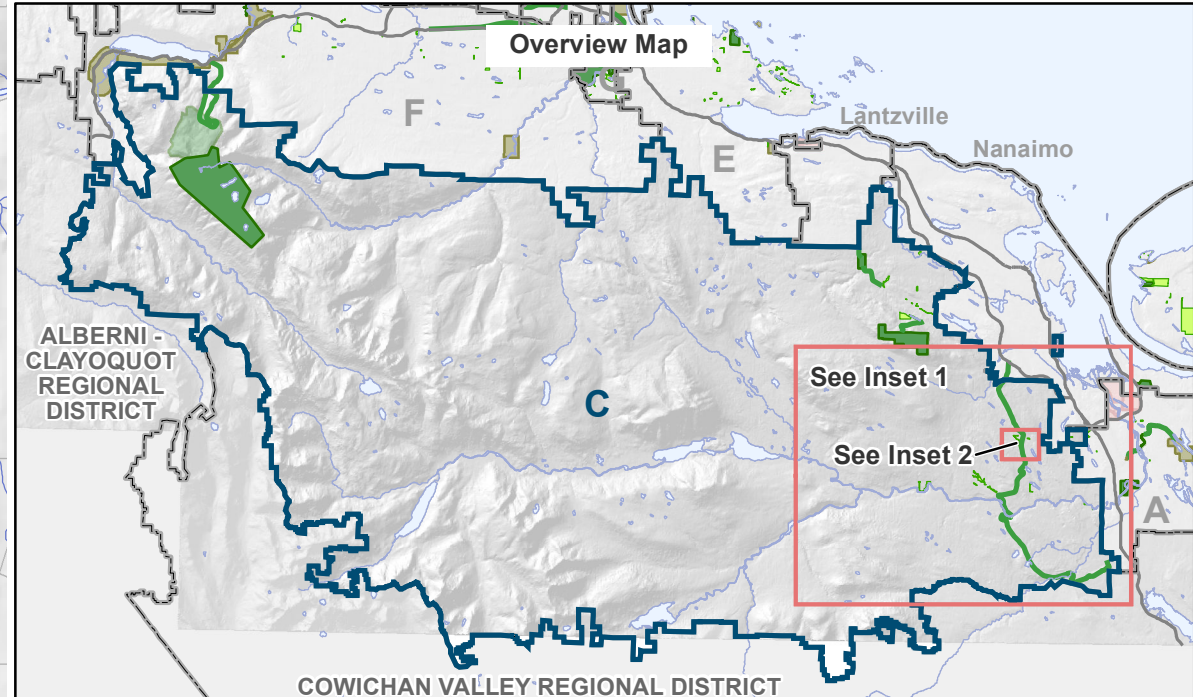
0 0.5 1 2 Kilometers

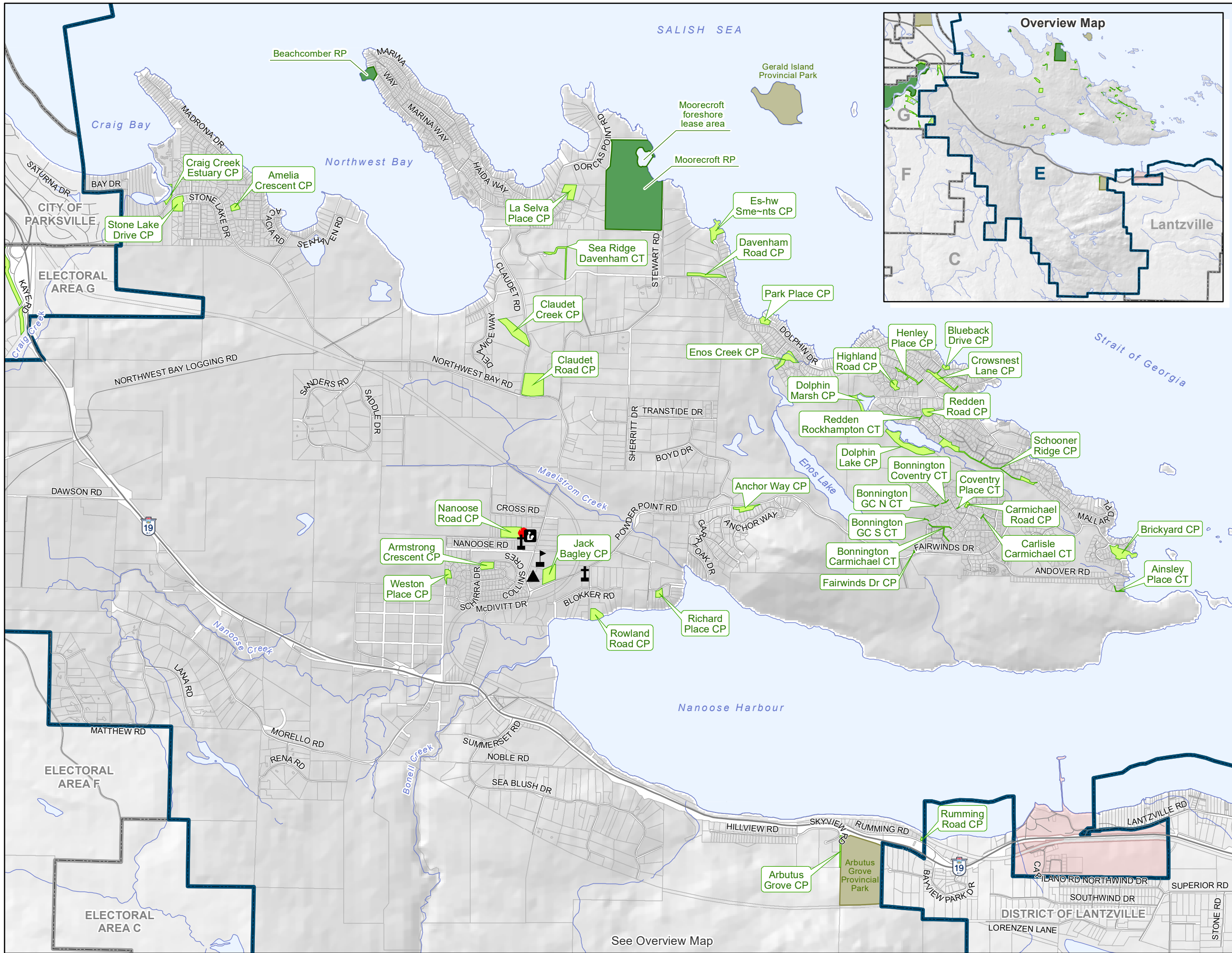


Inset 1

See Inset 2

Overview Map





COMMUNITY PARKS PORTFOLIO
ELECTORAL AREA E
 REGIONAL DISTRICT OF NANAIMO

Legend

- Electoral Area E Boundary
- Electoral Area / Municipal Boundary
- Snaw-naw-as (Nanoose) First Nation

- Community Park / Trail
- Regional Park / Trail
- Provincial Park

- Church
- Community Hall
- Fire Hall
- Library
- School

Note:
 CP - Community Park
 CT - Community Trail
 RP - Regional Park
 RT - Regional Trail





COMMUNITY PARKS PORTFOLIO
ELECTORAL AREA F
 Sheet 1 of 2

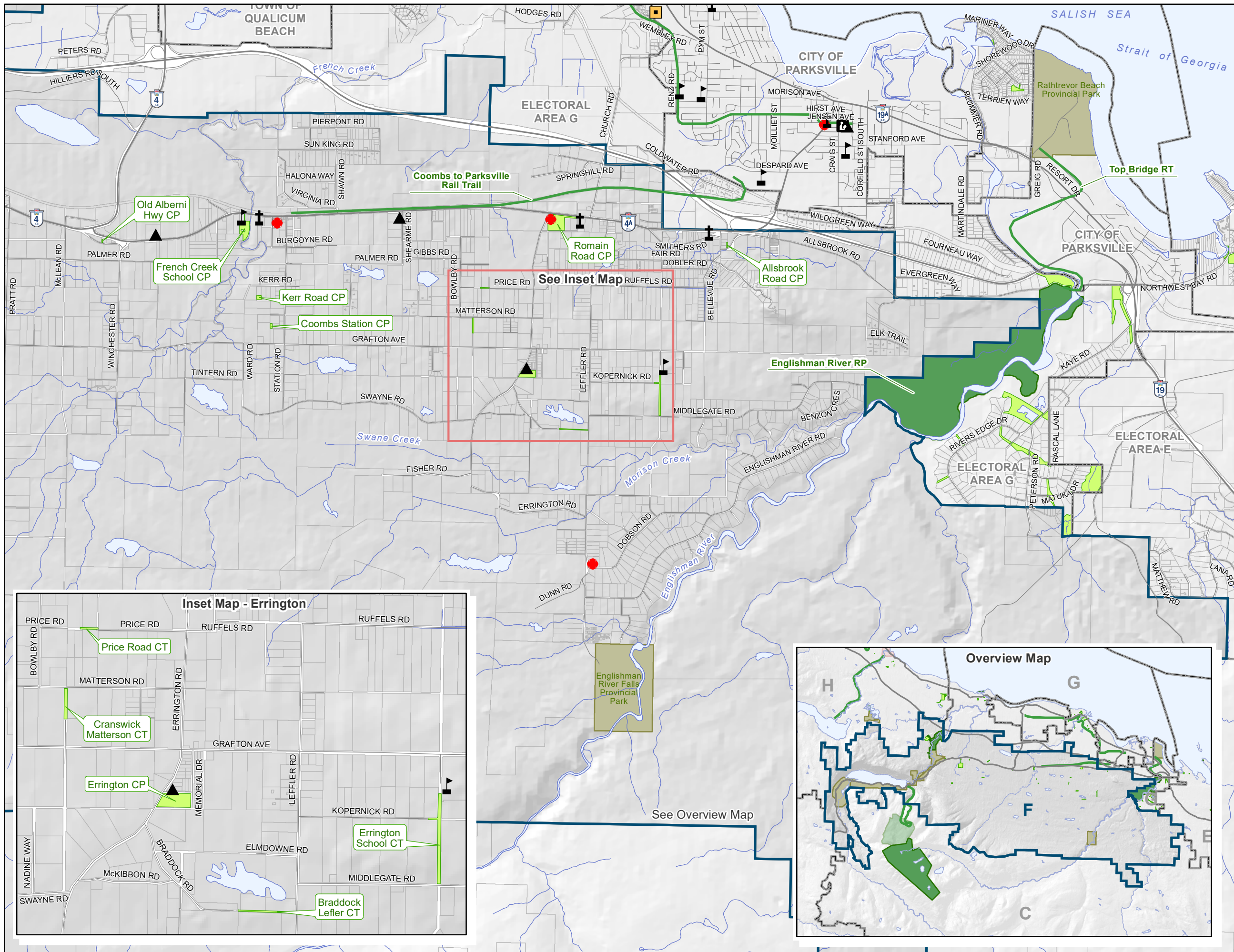
Legend

- Electoral Area F Boundary
- Electoral Area / Municipal Boundary

- Community Park / Trail
- Regional Park / Trail
- Provincial Park
- Other Parkland

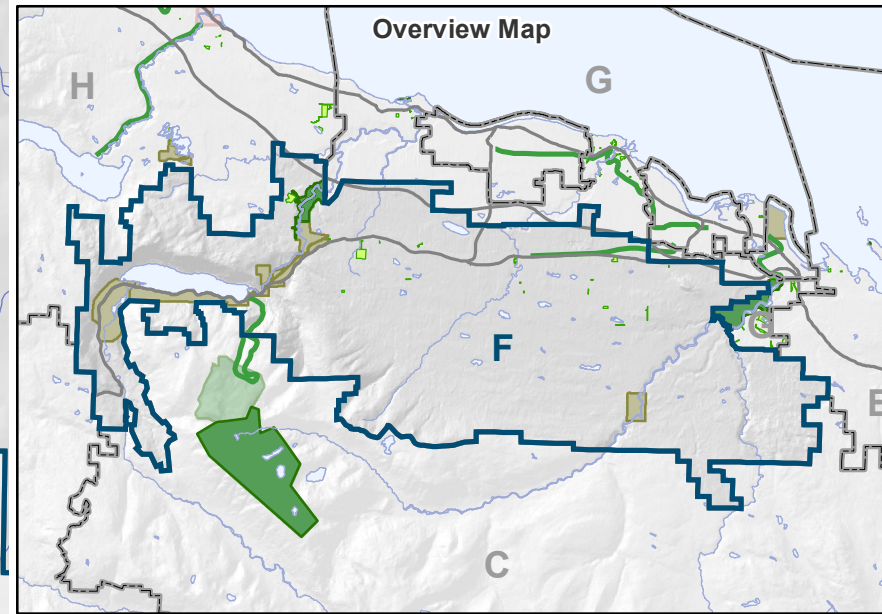
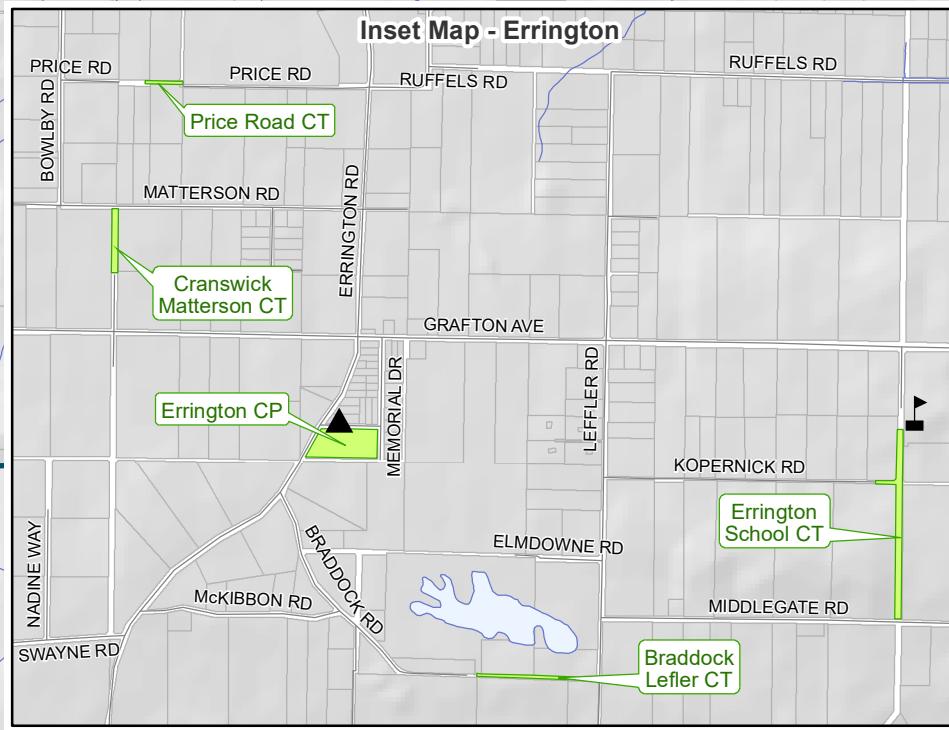
- Church
- Community Hall
- Fire Hall
- Library
- School
- Oceanside Place Arena

Note:
 CP - Community Park
 CT - Community Trail
 RP - Regional Park
 RT - Regional Trail



See Inset Map

See Overview Map





**COMMUNITY PARKS
PORTFOLIO**
ELECTORAL AREA F
Sheet 2 of 2

Legend

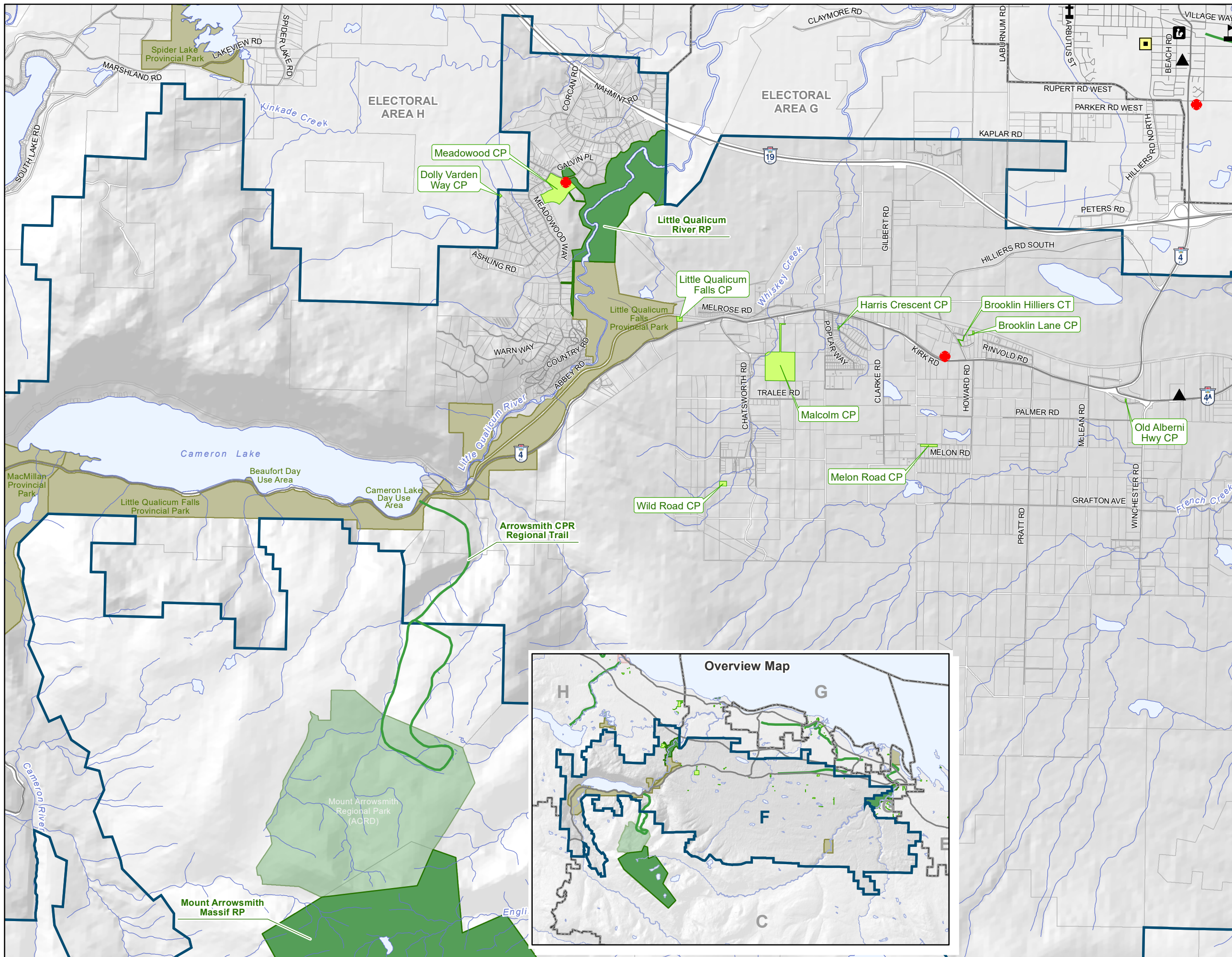
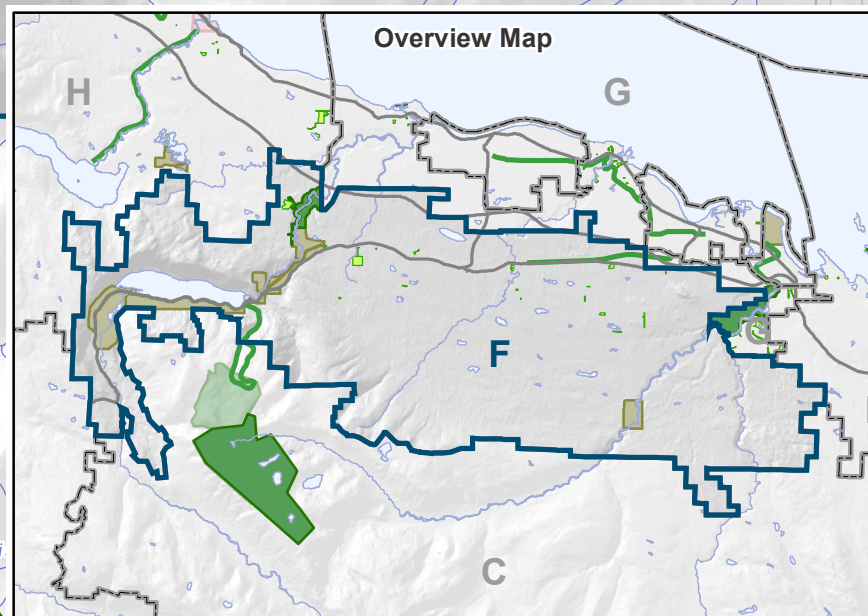
- Electoral Area F Boundary
- Electoral Area / Municipal Boundary

- Community Park / Trail
- Regional Park / Trail
- Provincial Park
- Other Parkland

- Church
- Community Hall
- Fire Hall
- Library
- School
- Ravensong Aquatic Centre

Note:

- CP - Community Park
- CT - Community Trail
- RP - Regional Park
- RT - Regional Trail





COMMUNITY PARKS PORTFOLIO
ELECTORAL AREA G
 Sheet 1 of 2

Legend

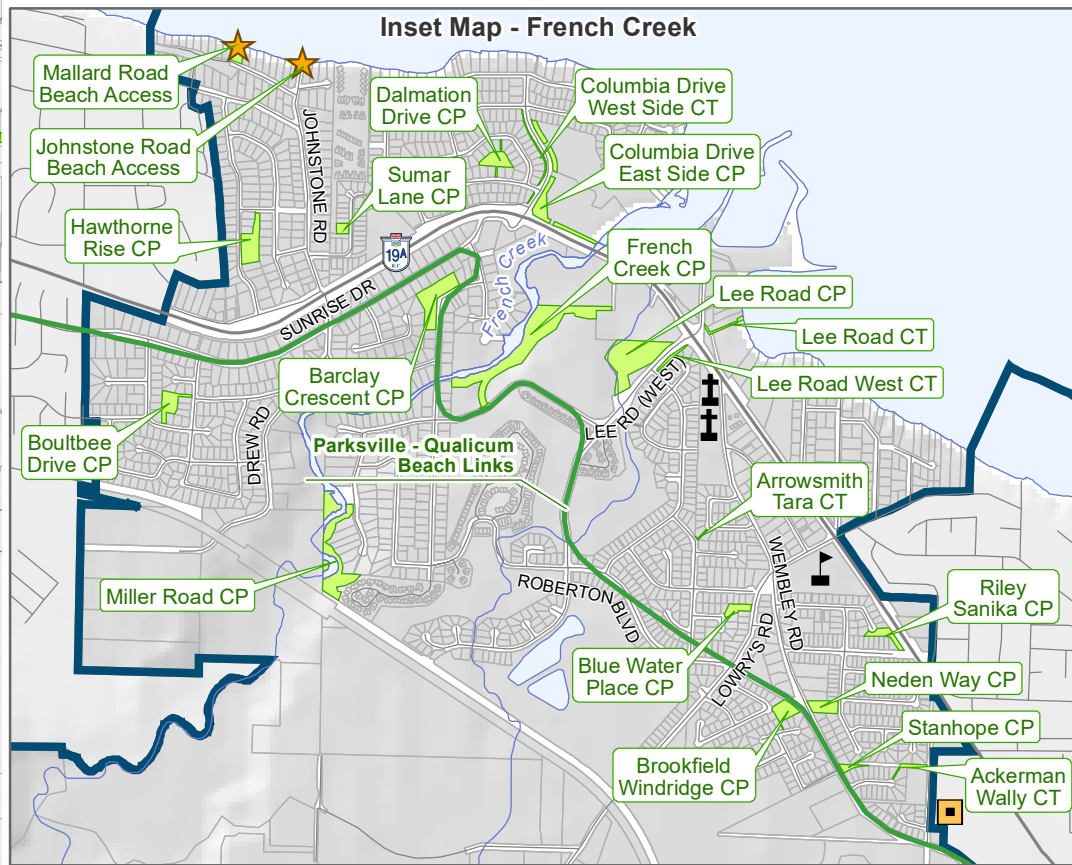
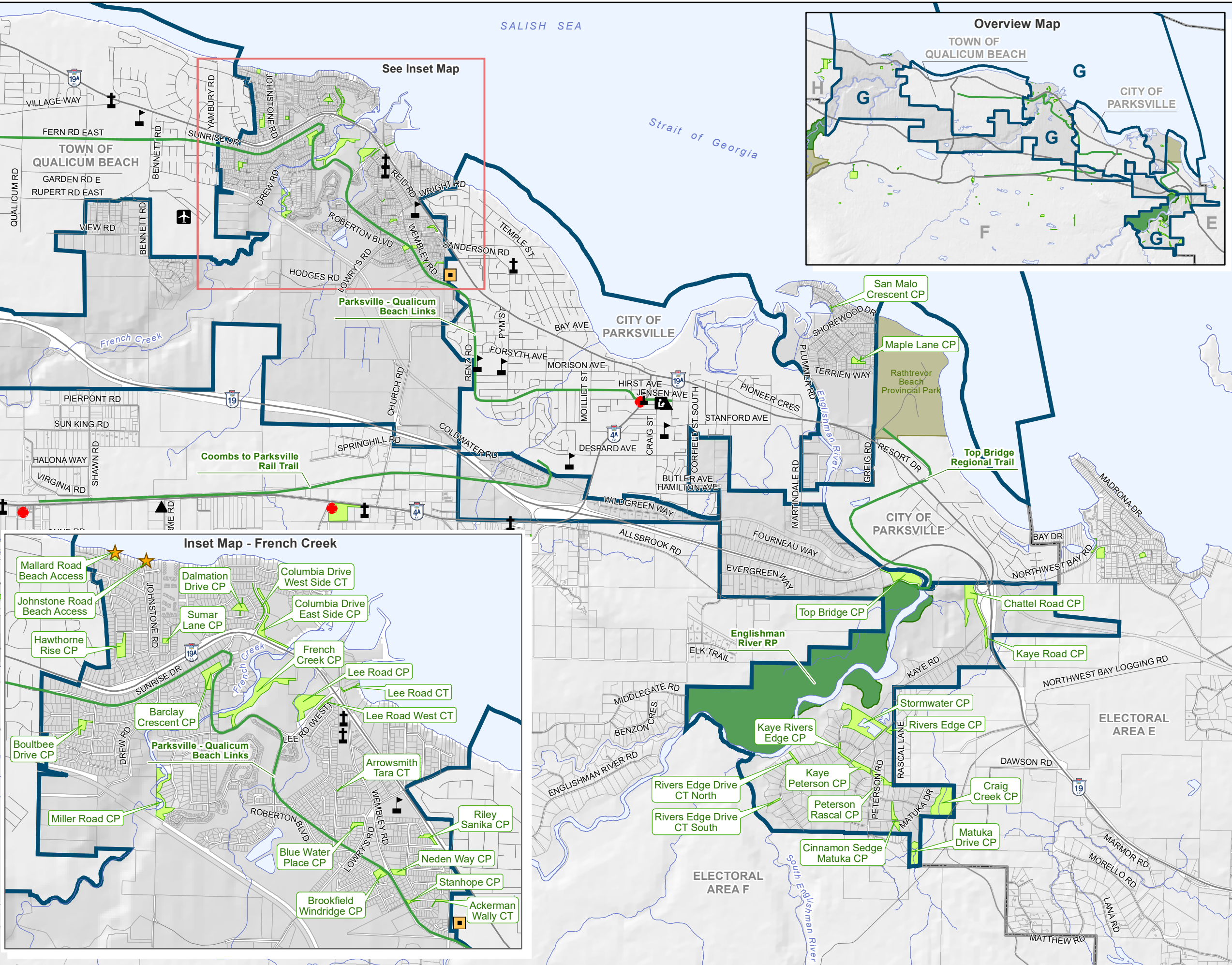
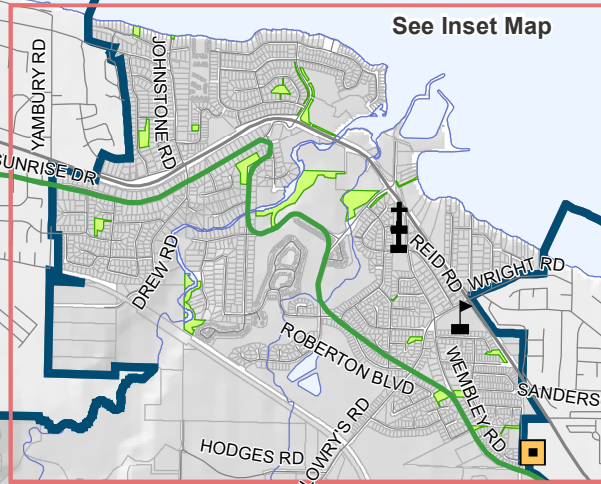
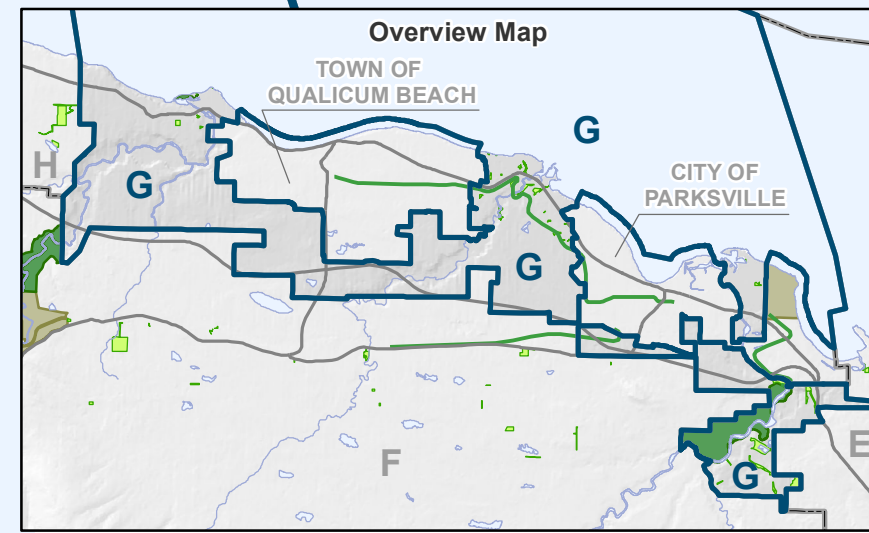
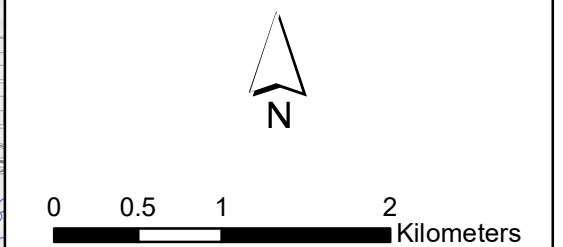
- Electoral Area G Boundary
- Electoral Area / Municipal Boundary

- RDN Improved Water Access
- Community Park / Trail
- Regional Park / Trail
- Provincial Park

- Airport
- Church
- Community Hall
- Fire Hall
- Library
- School
- Oceanside Place Arena

Note:

- CP - Community Park
- CT - Community Trail
- RP - Regional Park
- RT - Regional Trail





**COMMUNITY PARKS
PORTFOLIO**
ELECTORAL AREA G
Sheet 2 of 2

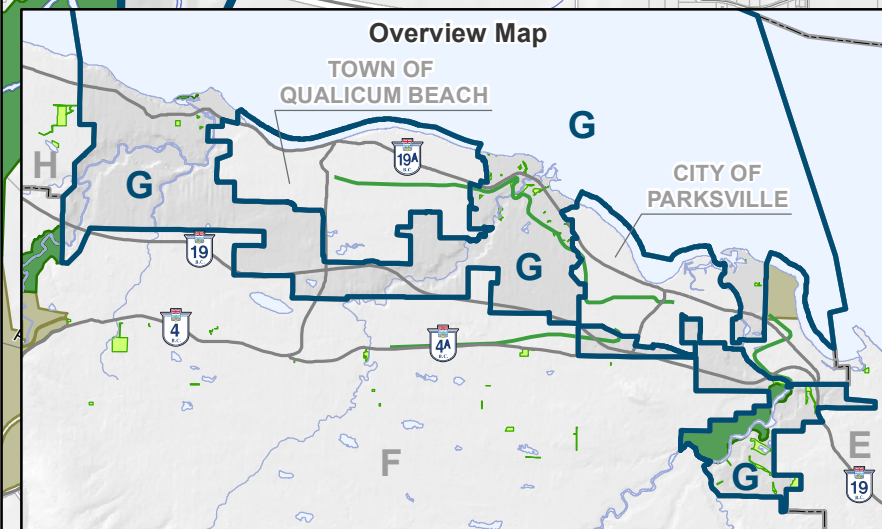
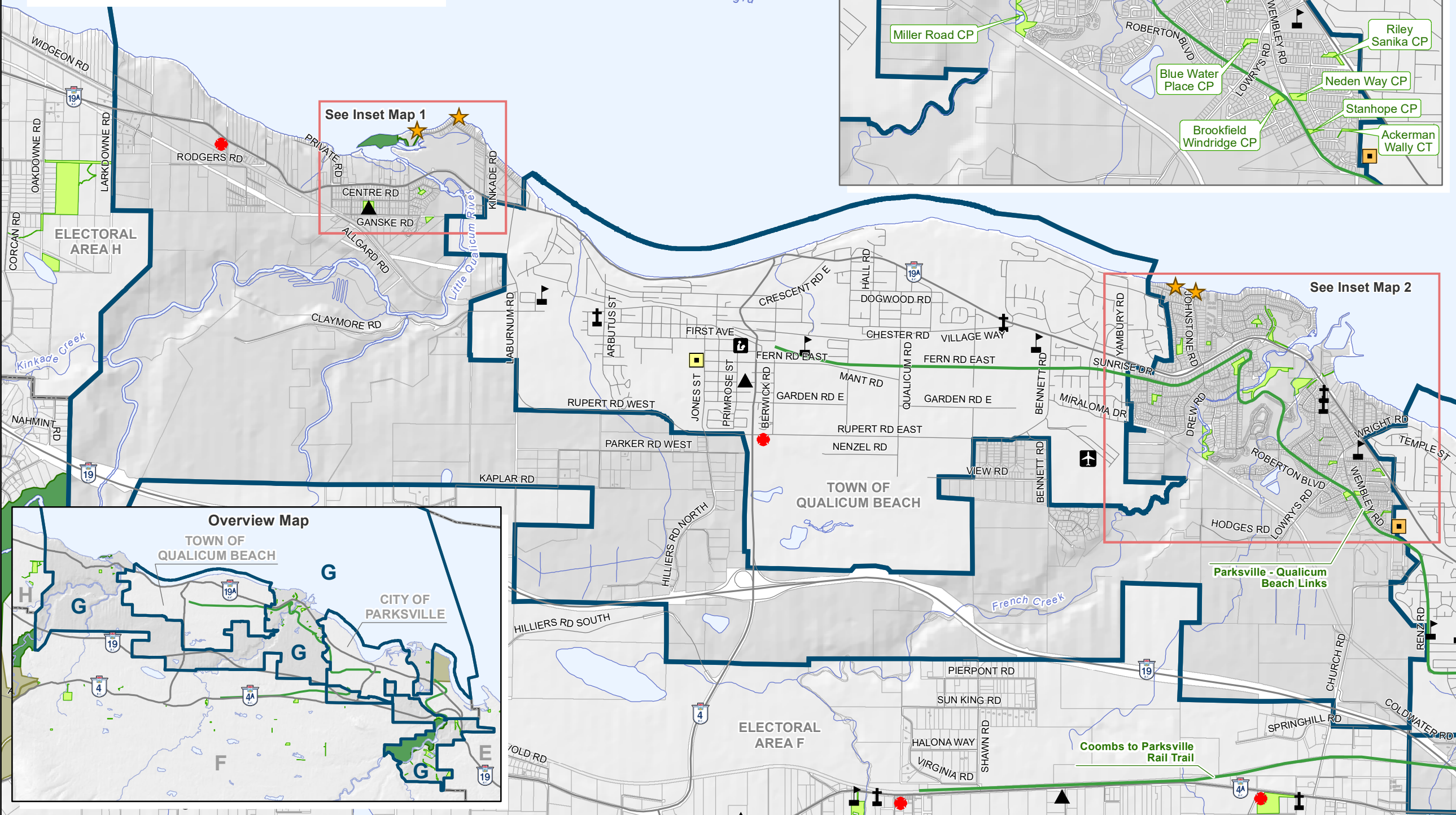
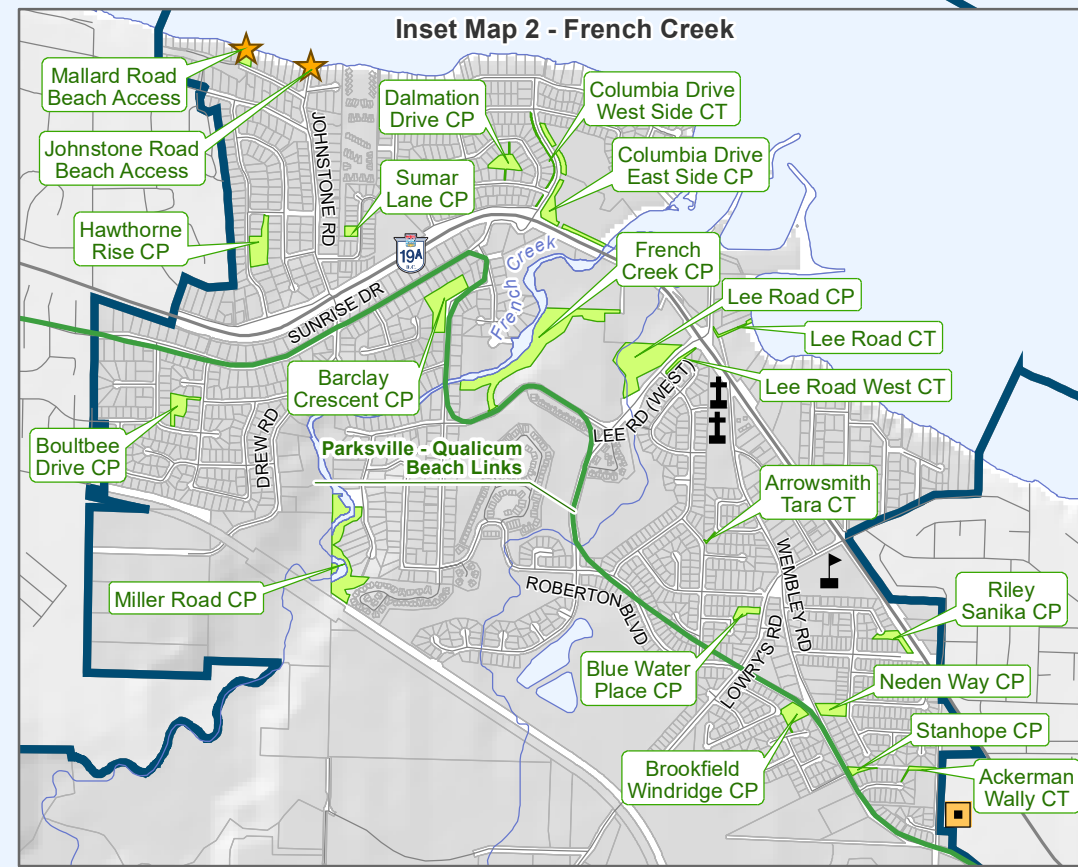
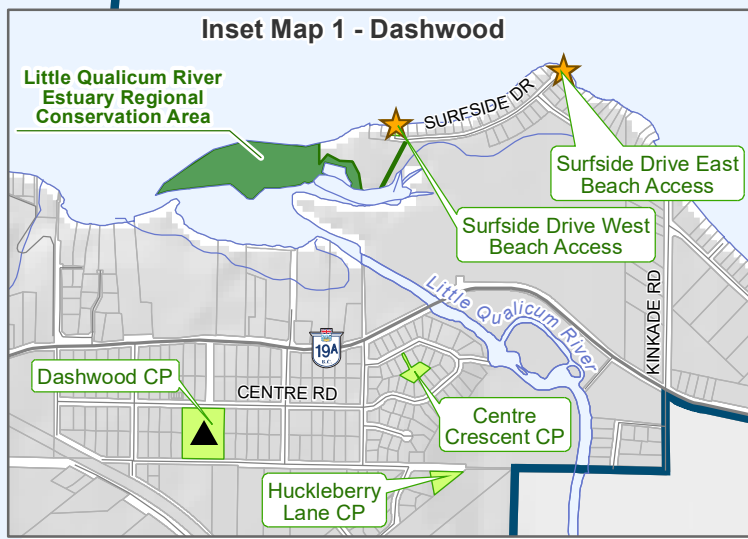
Legend

- Electoral Area G Boundary
- Electoral Area / Municipal Boundary

- RDN Improved Water Access
- Community Park / Trail
- Regional Park / Trail
- Provincial Park

- Airport
- Church
- Community Hall
- Fire Hall
- Library
- School
- Oceanside Place Arena
- Ravensong Aquatic Centre

Note:
 CP - Community Park
 CT - Community Trail
 RP - Regional Park
 RT - Regional Trail





**COMMUNITY PARKS
PORTFOLIO
ELECTORAL AREA H**

Legend

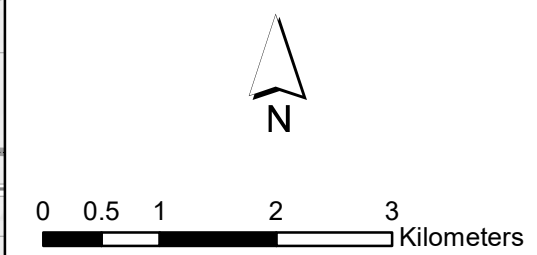
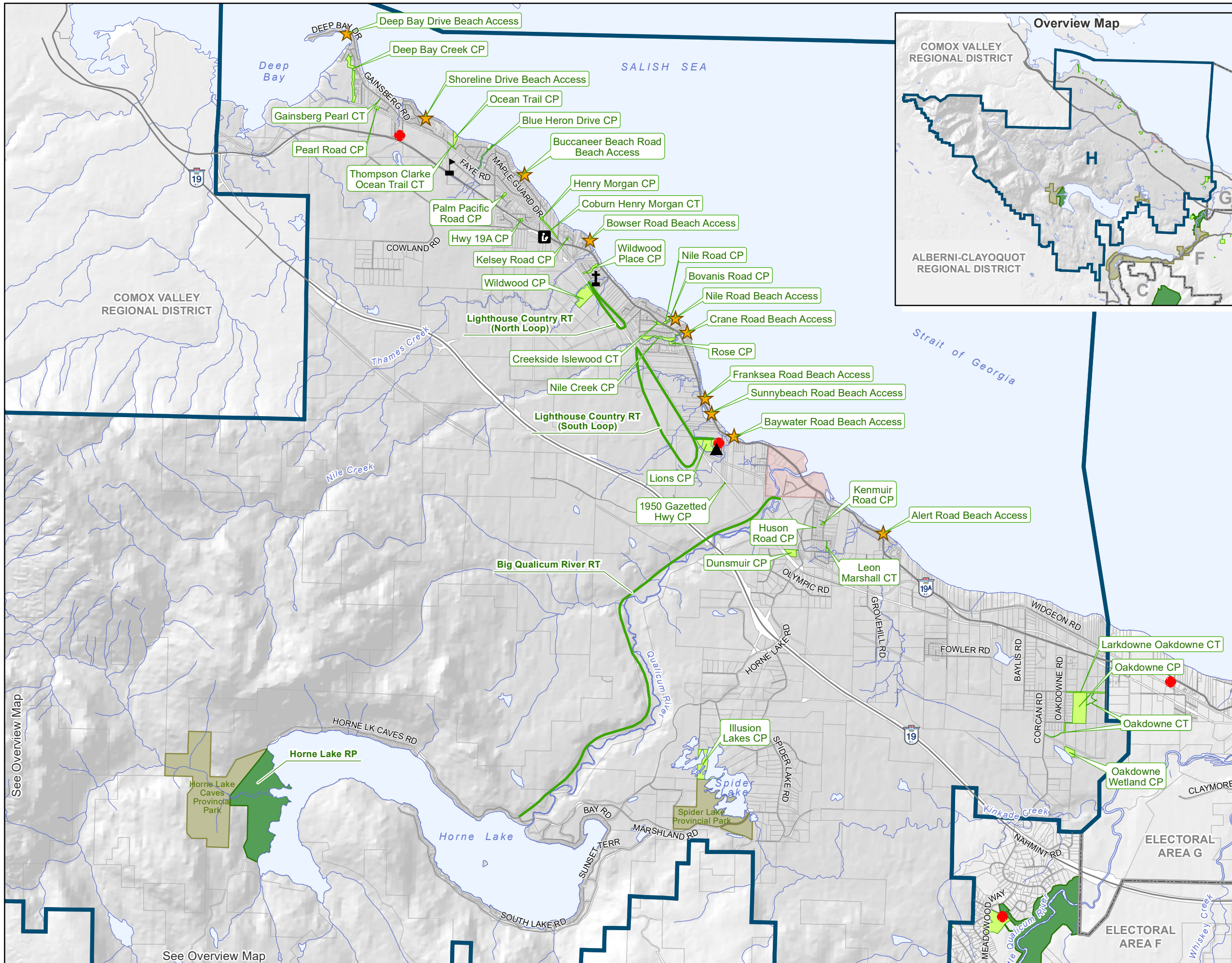
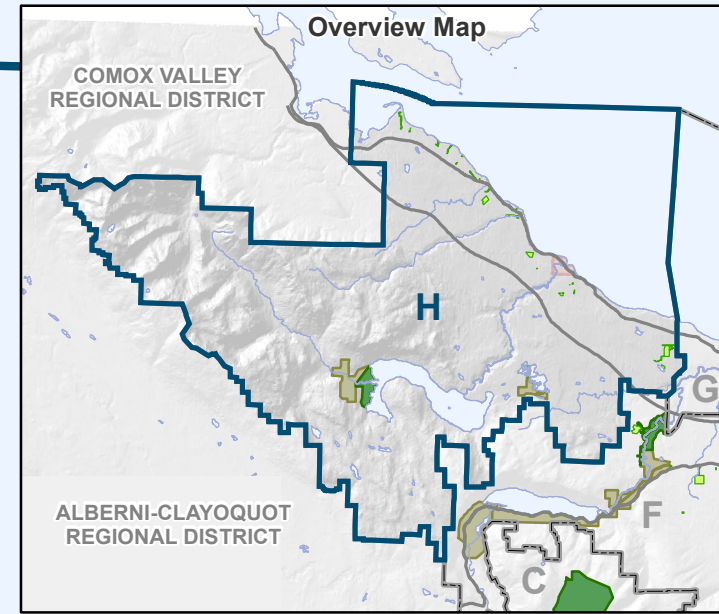
- Electoral Area H Boundary
- Electoral Area / Municipal Boundary
- Qualicum First Nation

- RDN Improved Water Access
- Community Park / Trail
- Regional Park / Trail
- Provincial Park

- Church
- Community Hall
- Fire Hall
- Library
- School

Note:

- CP - Community Park
- CT - Community Trail
- RP - Regional Park
- RT - Regional Trail





**COMMUNITY PARKS
PORTFOLIO
ELECTORAL AREA A**

Legend

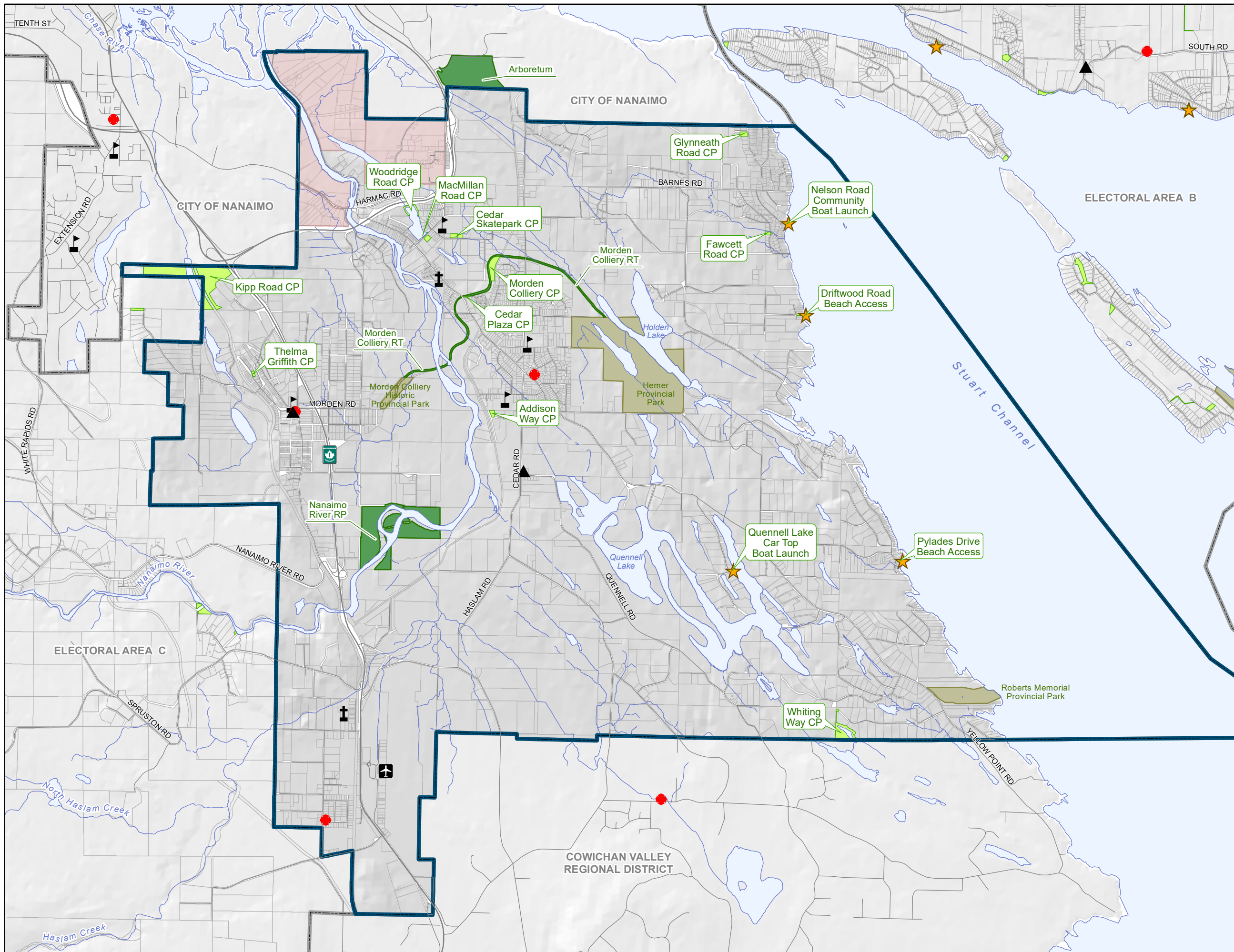
- Electoral Area A Boundary
- Electoral Area / Municipal Boundary
- Snuneymuxw First Nation

- RDN Improved Water Access
- Community Park / Trail
- Regional Park / Trail
- Provincial Park

- Airport
- Church
- Community Hall
- Fire Hall
- School

Note:

- CP - Community Park
- CT - Community Trail
- RP - Regional Park
- RT - Regional Trail





COMMUNITY PARKS PORTFOLIO ELECTORAL AREA C

Sheet 1 of 2
East Wellington / Pleasant Valley

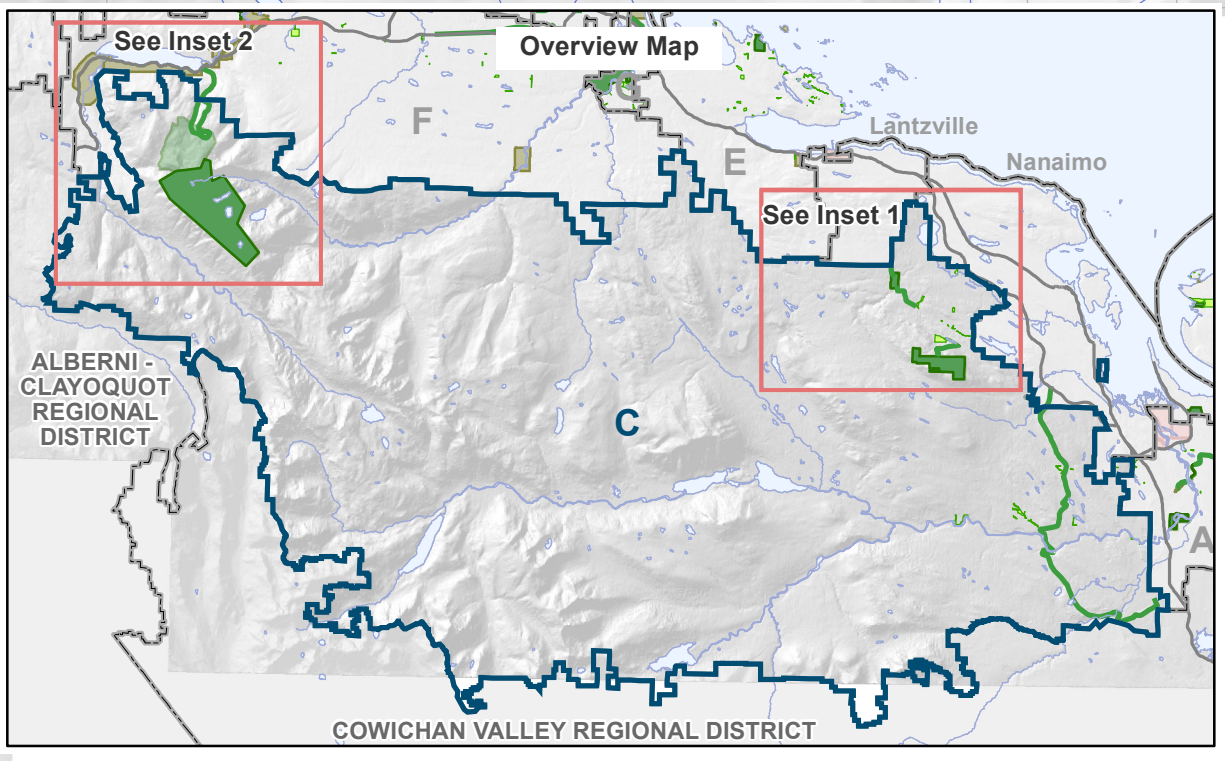
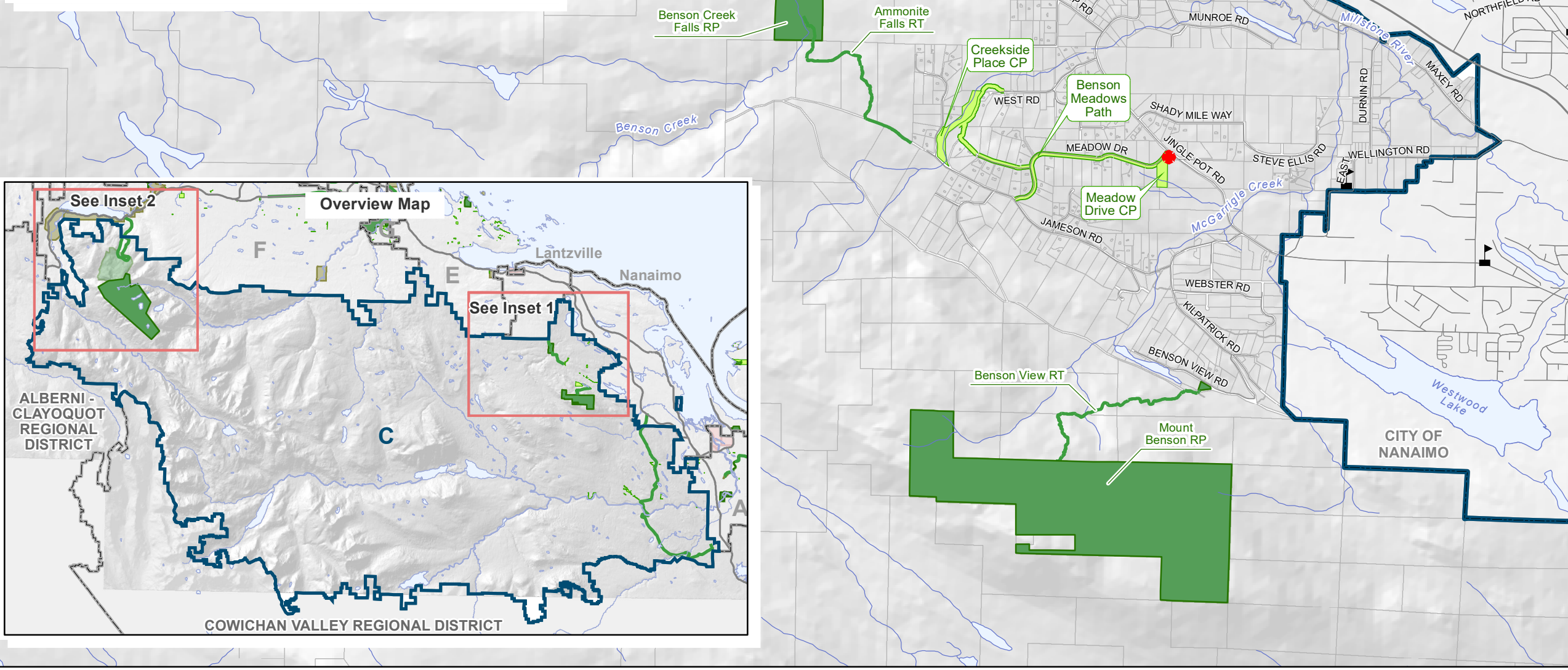
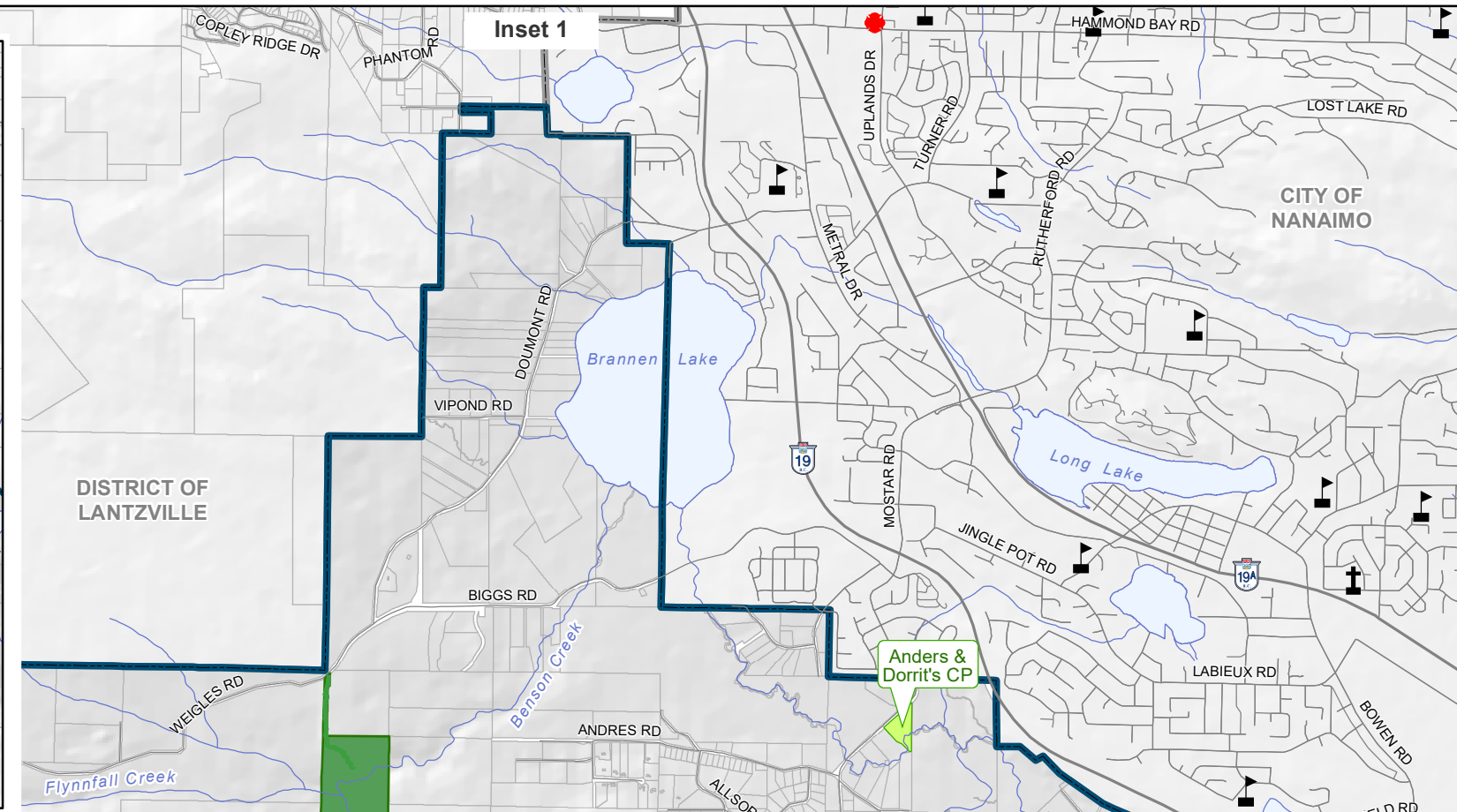
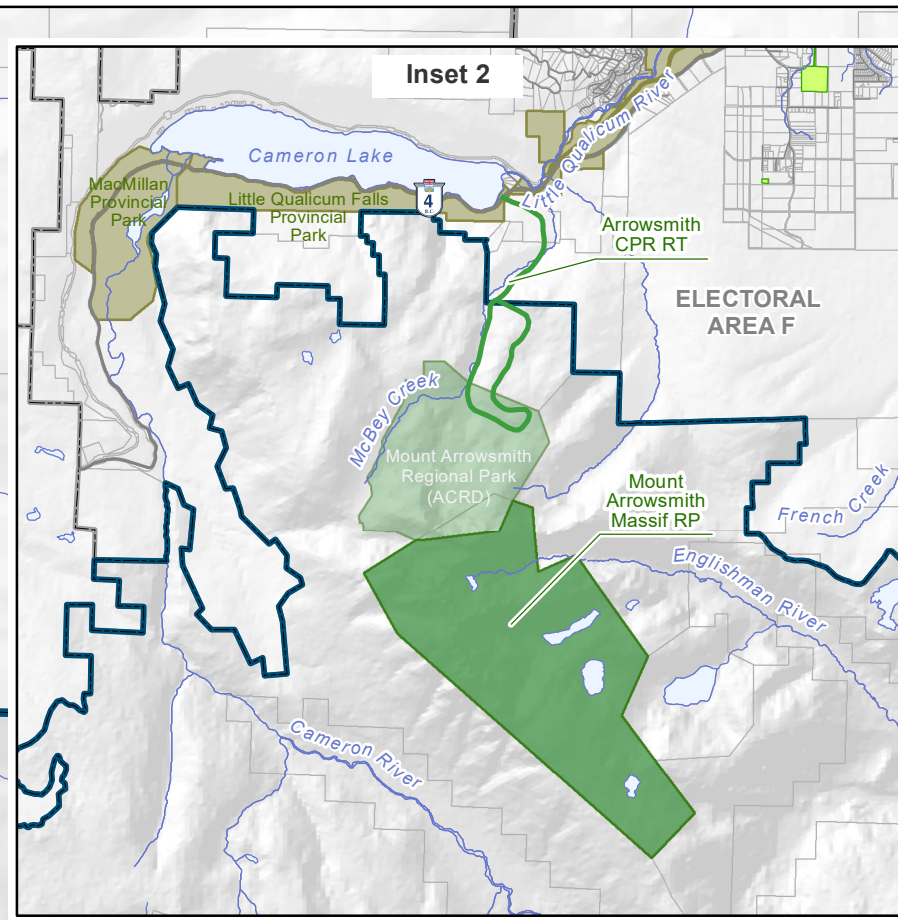
Legend

- Electoral Area C Boundary
- Electoral Area / Municipal Boundary
- Snuneymuxw First Nation

- Community Park / Trail
- Regional Park / Trail
- Provincial Park
- Other Parkland

- Church
- Fire Hall
- School

Note:
 CP - Community Park
 CT - Community Trail
 RP - Regional Park
 RT - Regional Trail





COMMUNITY PARKS PORTFOLIO ELECTORAL AREA C

Sheet 2 of 2
Extension / Nanaimo River

Legend

- Electoral Area C Boundary
- Electoral Area / Municipal Boundary
- Snuneymuxw First Nation

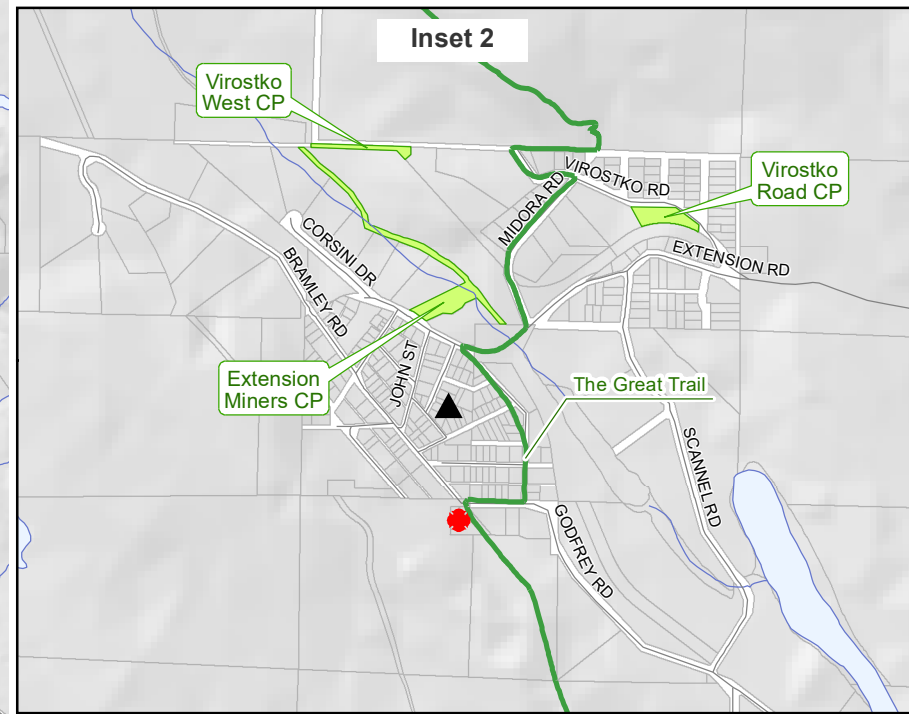
- Community Park / Trail
- Regional Park / Trail
- Provincial Park
- Other Parkland

- Airport
- Church
- Community Hall
- Fire Hall
- School

Note:
 CP - Community Park
 CT - Community Trail
 RP - Regional Park
 RT - Regional Trail



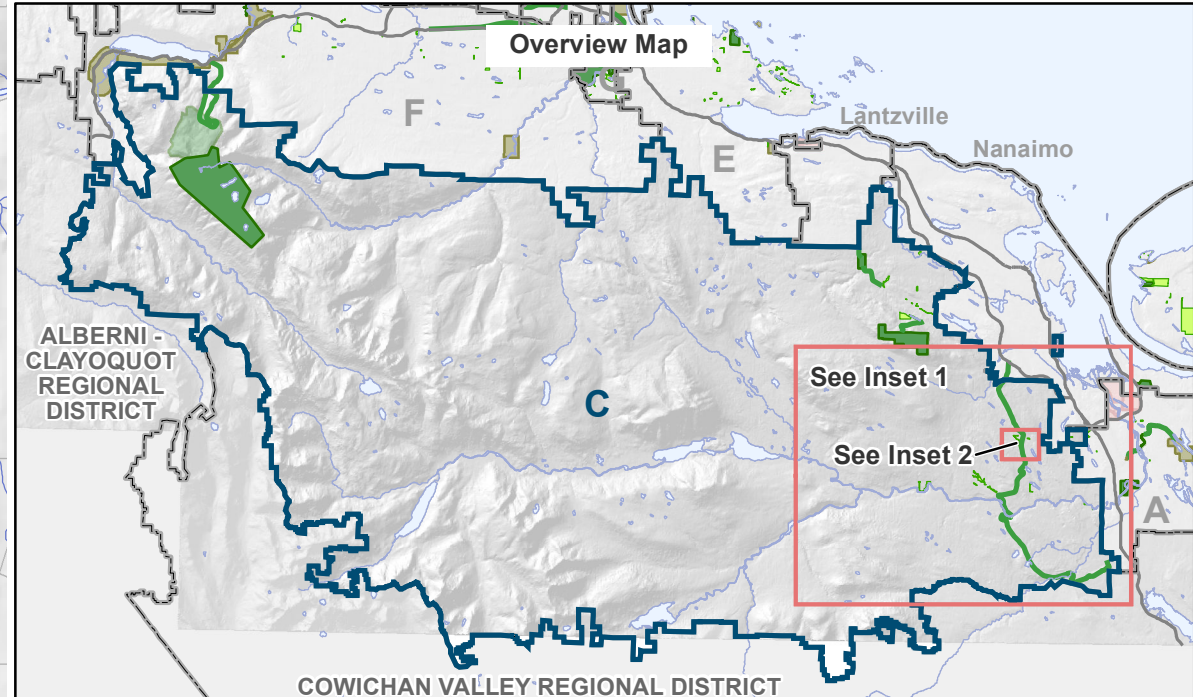
0 0.5 1 2 Kilometers



Inset 1

Inset 2

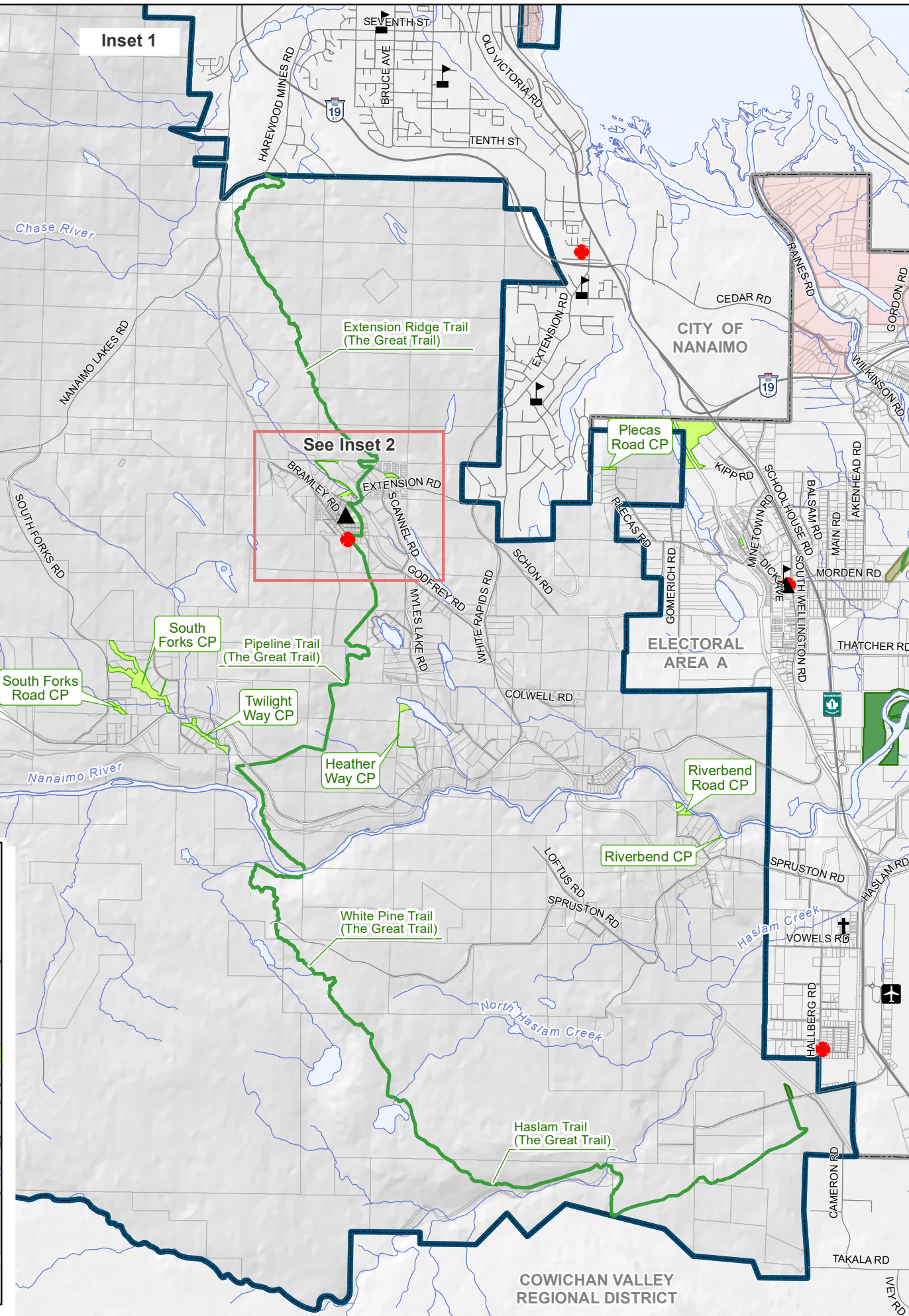
See Inset 2

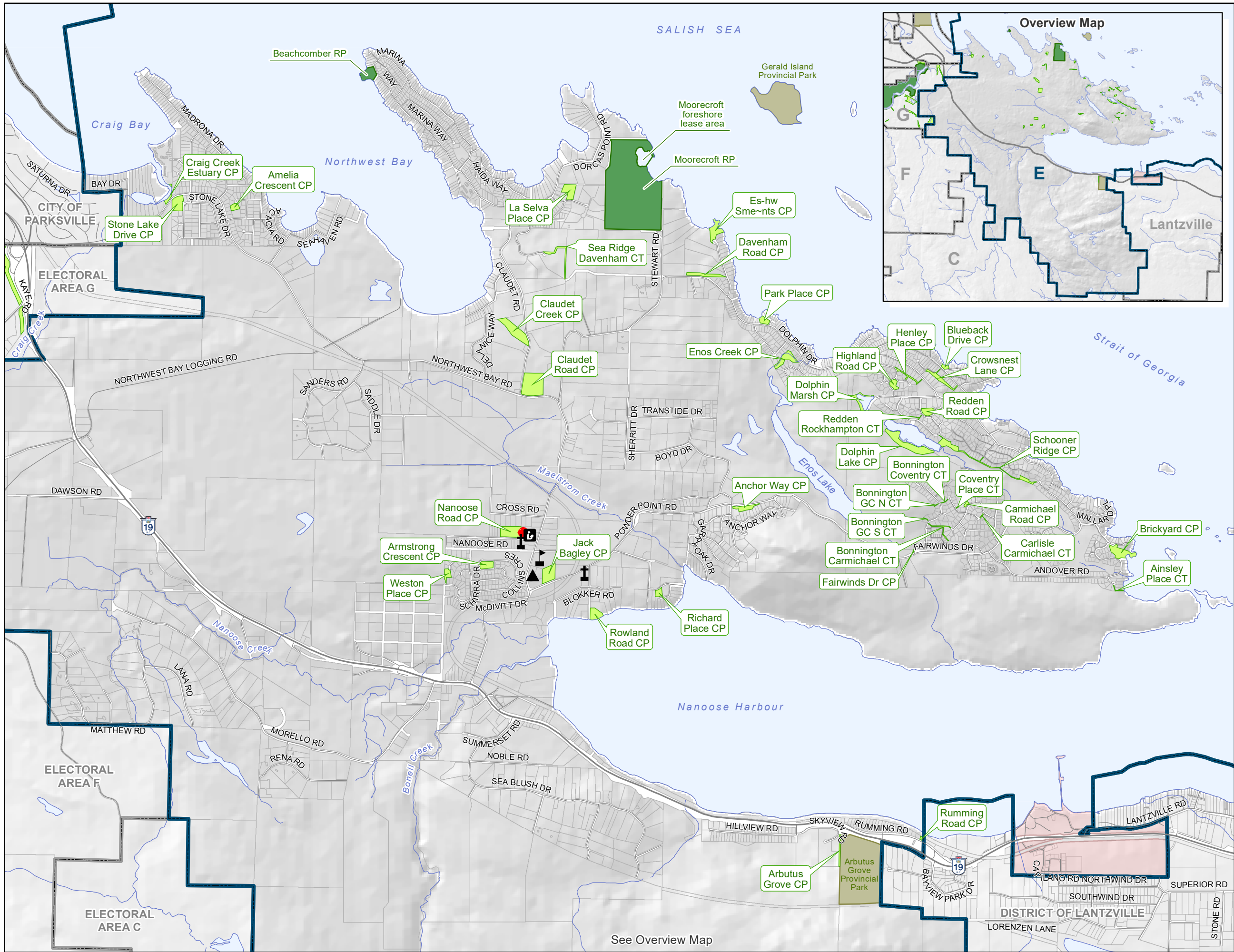


Overview Map

See Inset 1

See Inset 2





**COMMUNITY PARKS
PORTFOLIO
ELECTORAL AREA E**

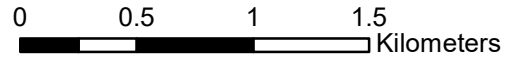
Legend

- Electoral Area E Boundary
- Electoral Area / Municipal Boundary
- Snaw-naw-as (Nanoose) First Nation

- Community Park / Trail
- Regional Park / Trail
- Provincial Park

- Church
- Community Hall
- Fire Hall
- Library
- School

Note:
 CP - Community Park
 CT - Community Trail
 RP - Regional Park
 RT - Regional Trail





COMMUNITY PARKS PORTFOLIO
ELECTORAL AREA F
 Sheet 1 of 2

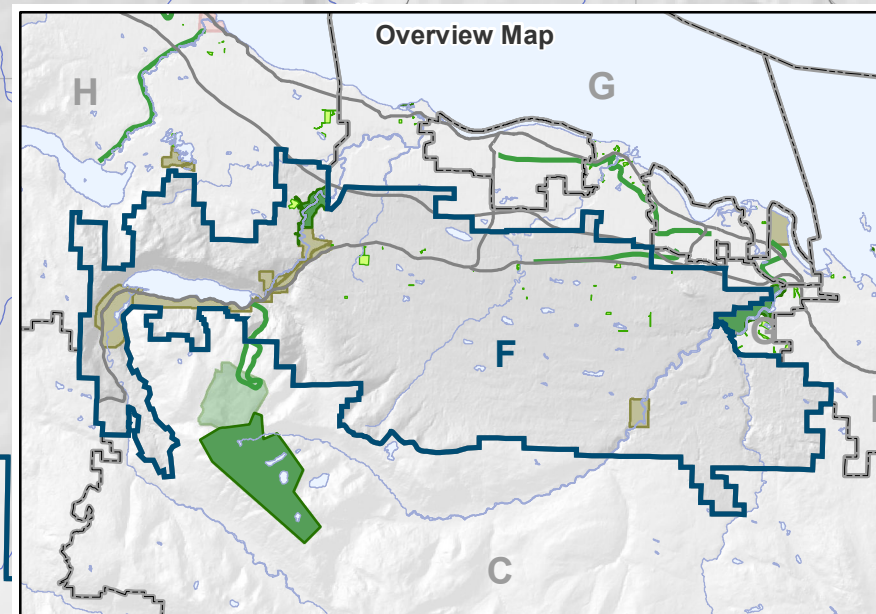
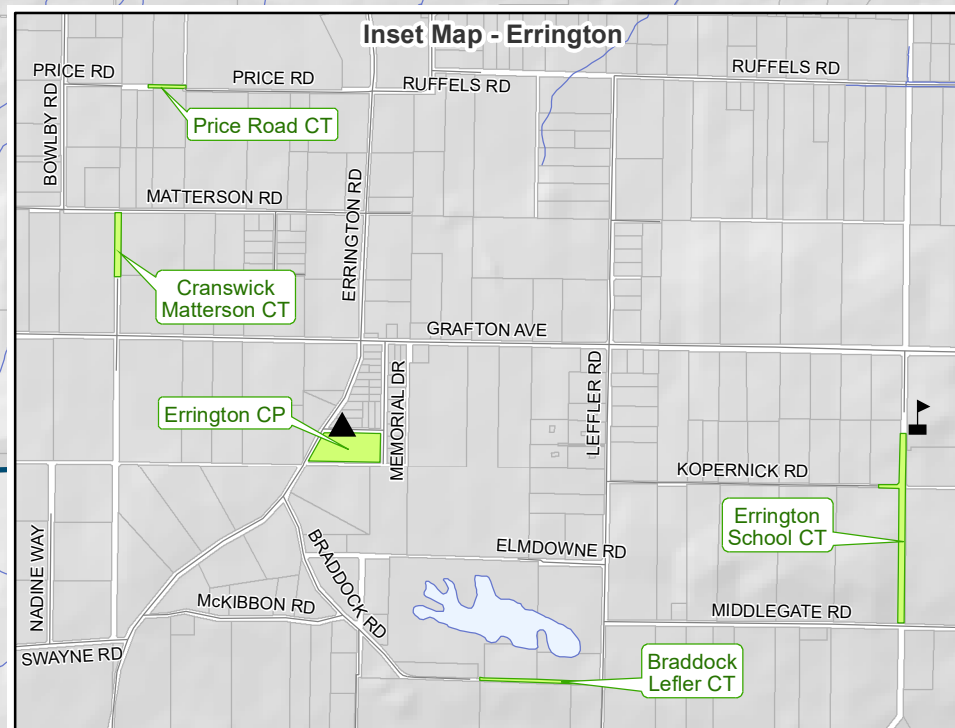
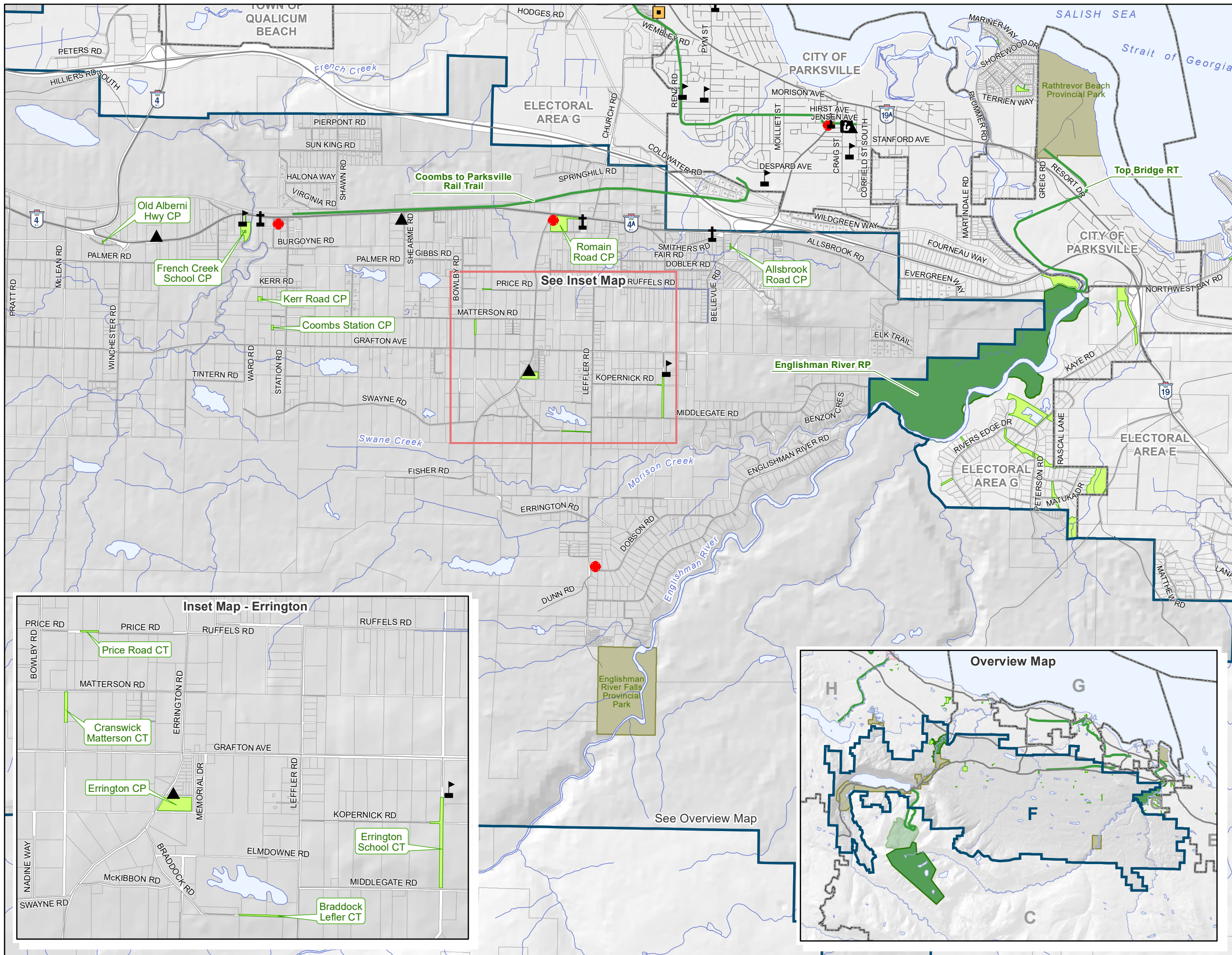
Legend

- Electoral Area F Boundary
- Electoral Area / Municipal Boundary

- Community Park / Trail
- Regional Park / Trail
- Provincial Park
- Other Parkland

- Church
- Community Hall
- Fire Hall
- Library
- School
- Oceanside Place Arena

Note:
 CP - Community Park
 CT - Community Trail
 RP - Regional Park
 RT - Regional Trail





COMMUNITY PARKS PORTFOLIO
ELECTORAL AREA F
 Sheet 2 of 2

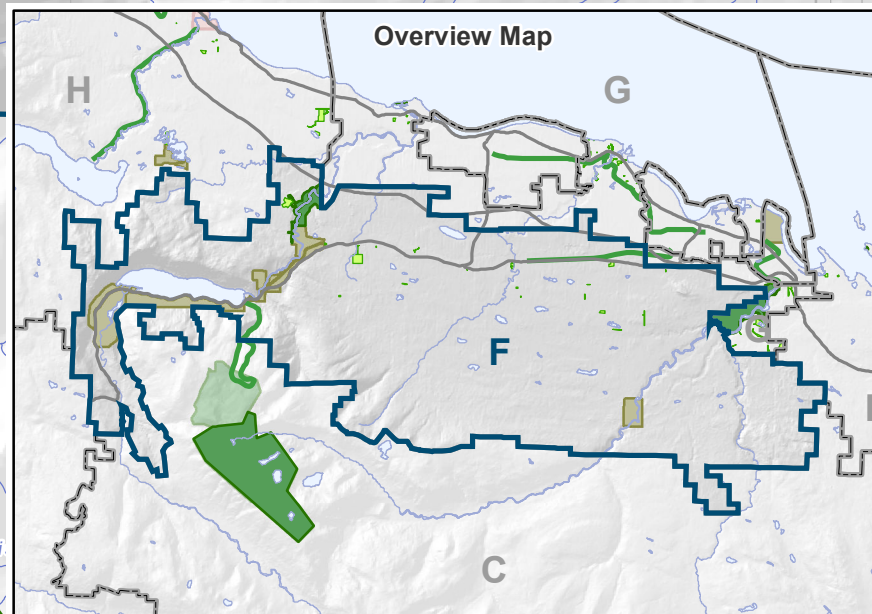
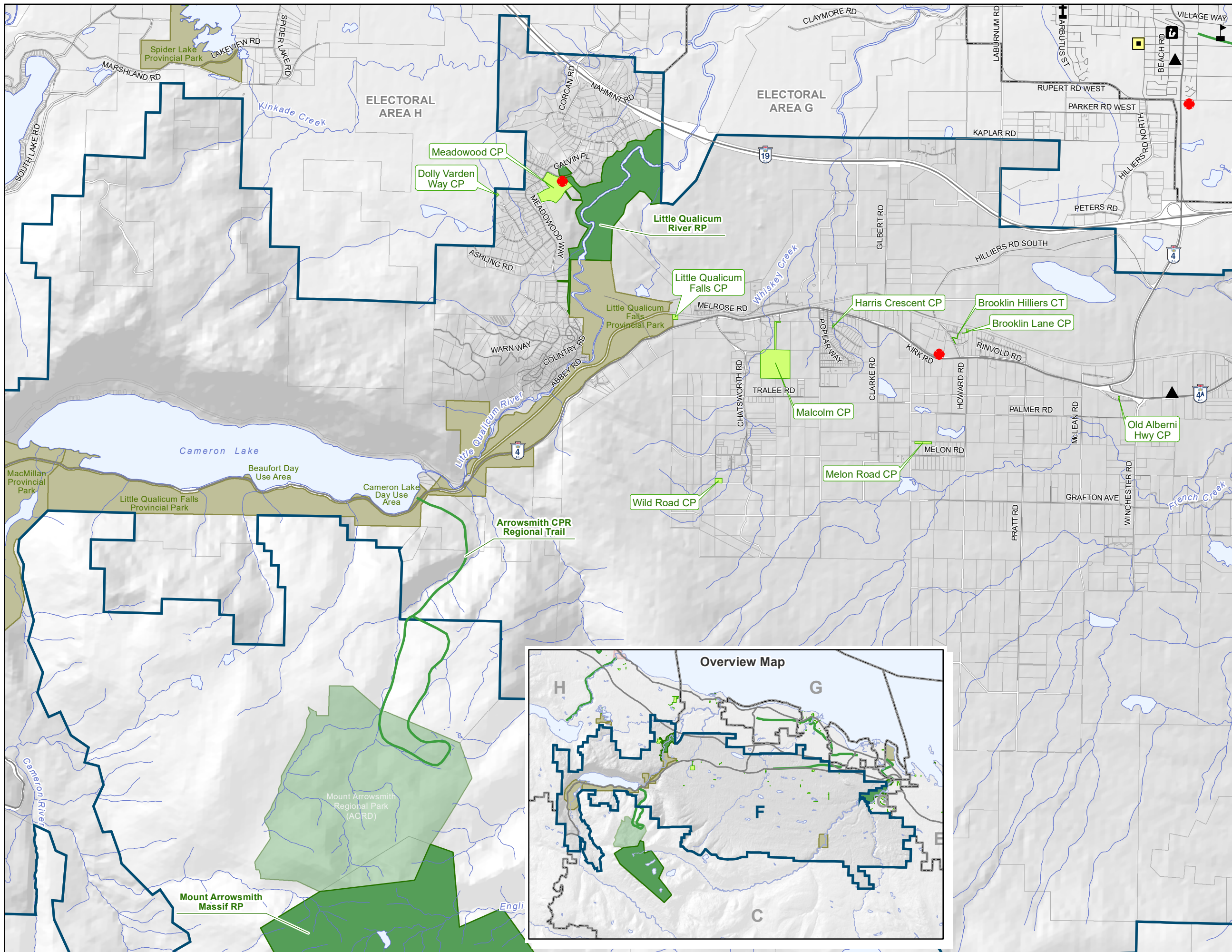
Legend

- Electoral Area F Boundary
- Electoral Area / Municipal Boundary

- Community Park / Trail
- Regional Park / Trail
- Provincial Park
- Other Parkland

- Church
- Community Hall
- Fire Hall
- Library
- School
- Ravensong Aquatic Centre

Note:
 CP - Community Park
 CT - Community Trail
 RP - Regional Park
 RT - Regional Trail





COMMUNITY PARKS PORTFOLIO
ELECTORAL AREA G
 Sheet 1 of 2

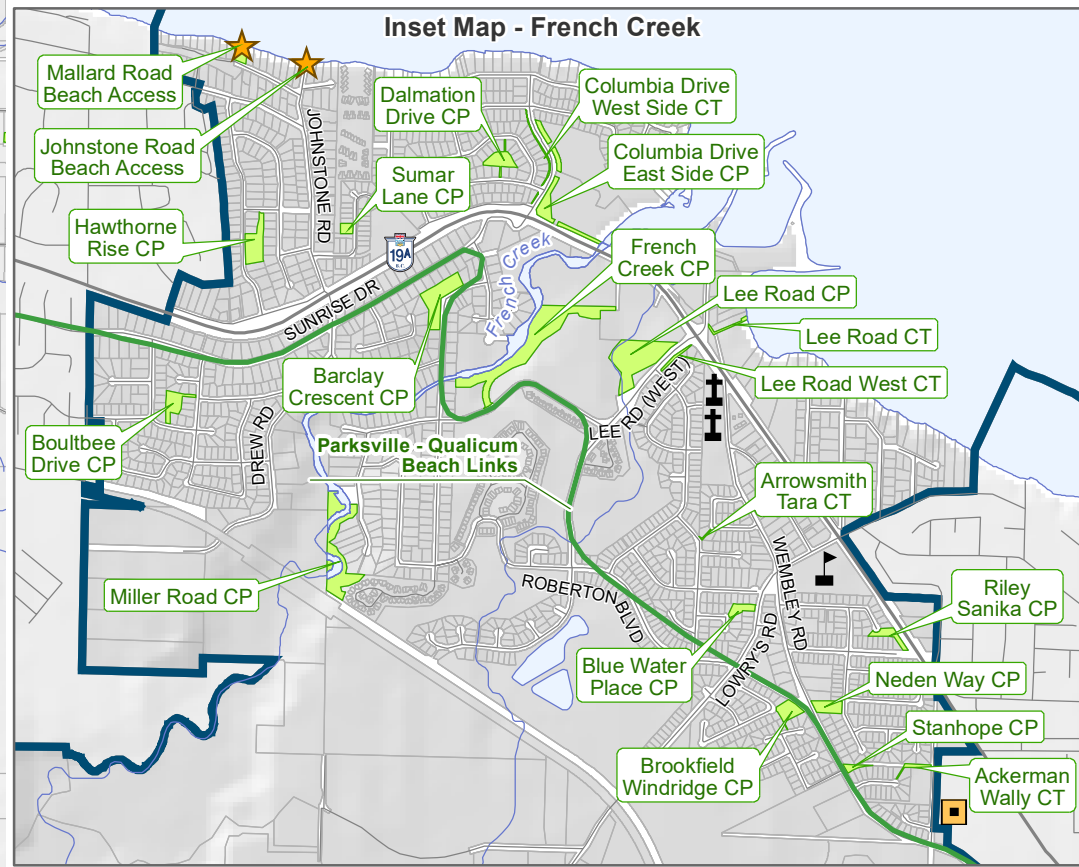
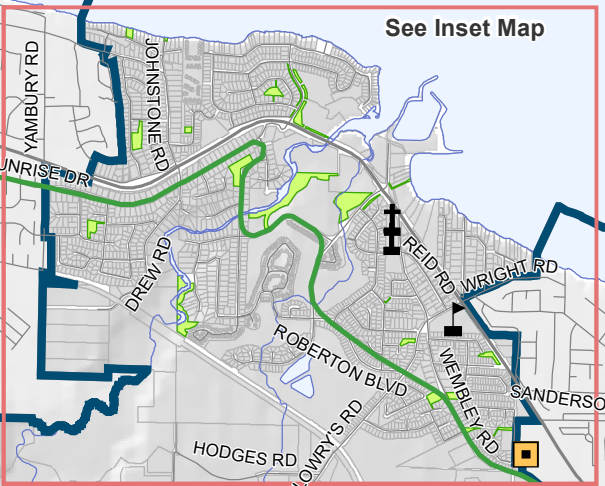
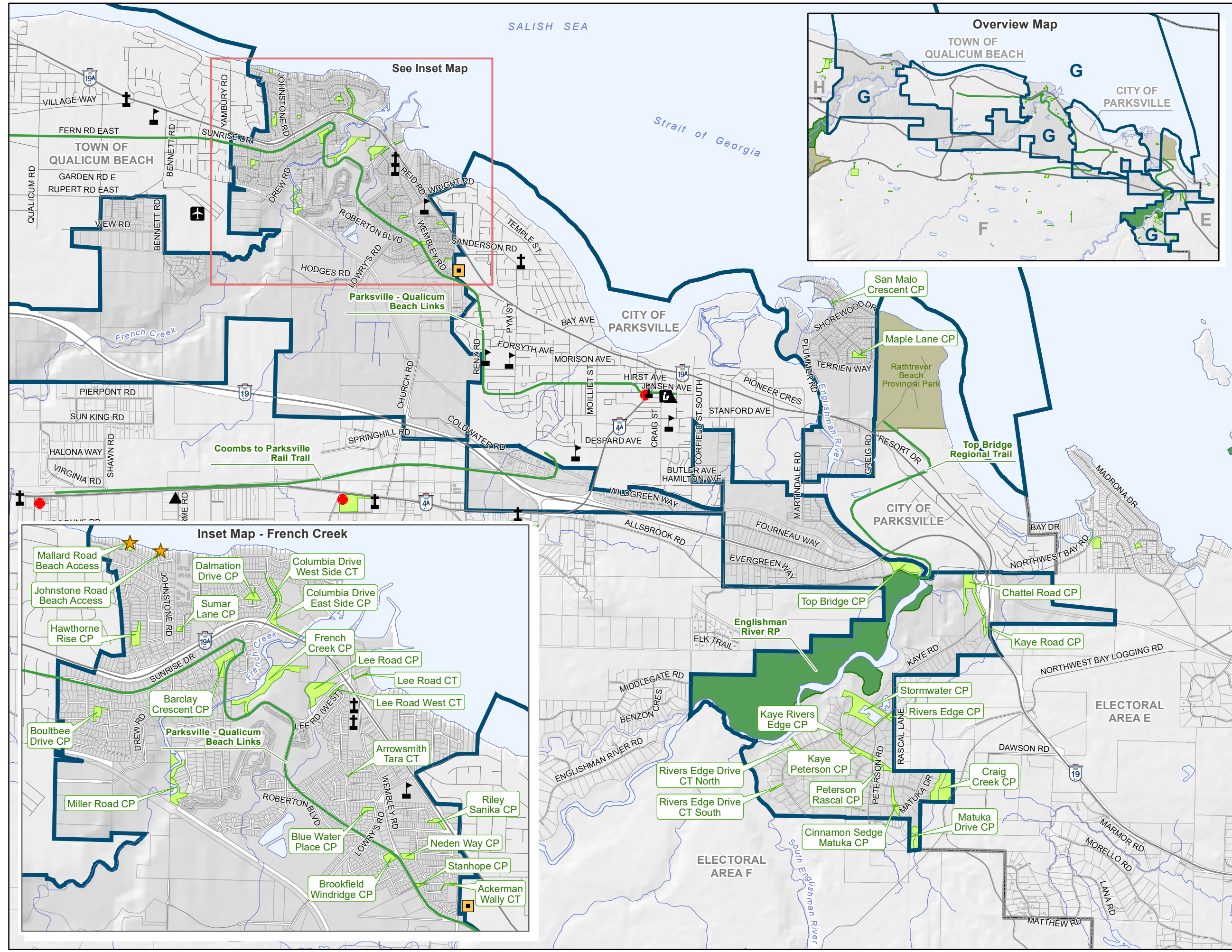
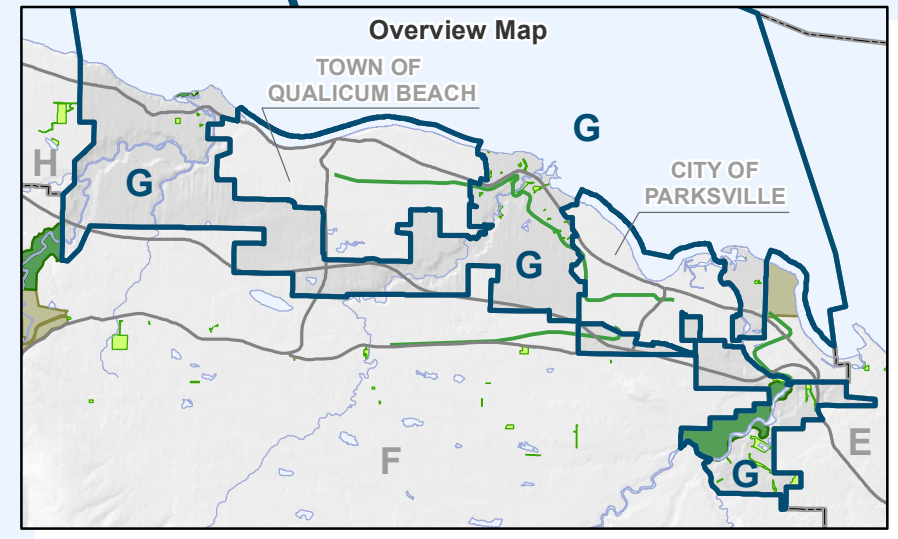
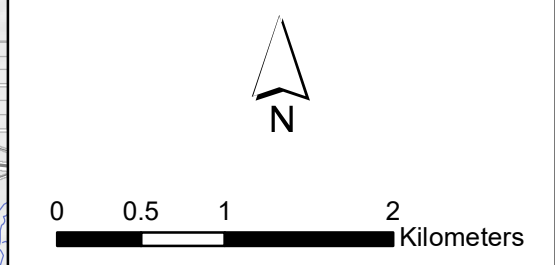
Legend

- Electoral Area G Boundary
- Electoral Area / Municipal Boundary

- RDN Improved Water Access
- Community Park / Trail
- Regional Park / Trail
- Provincial Park

- Airport
- Church
- Community Hall
- Fire Hall
- Library
- School
- Oceanside Place Arena

Note:
 CP - Community Park
 CT - Community Trail
 RP - Regional Park
 RT - Regional Trail





**COMMUNITY PARKS
PORTFOLIO**
ELECTORAL AREA G
Sheet 2 of 2

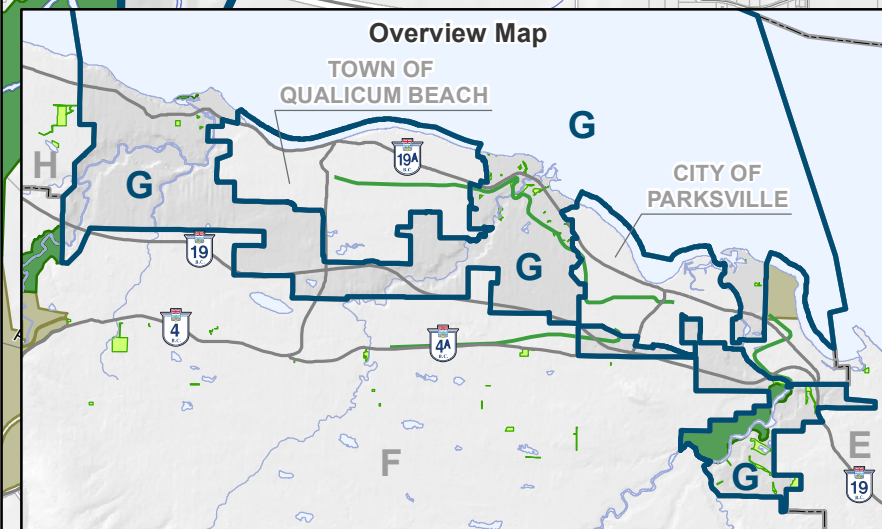
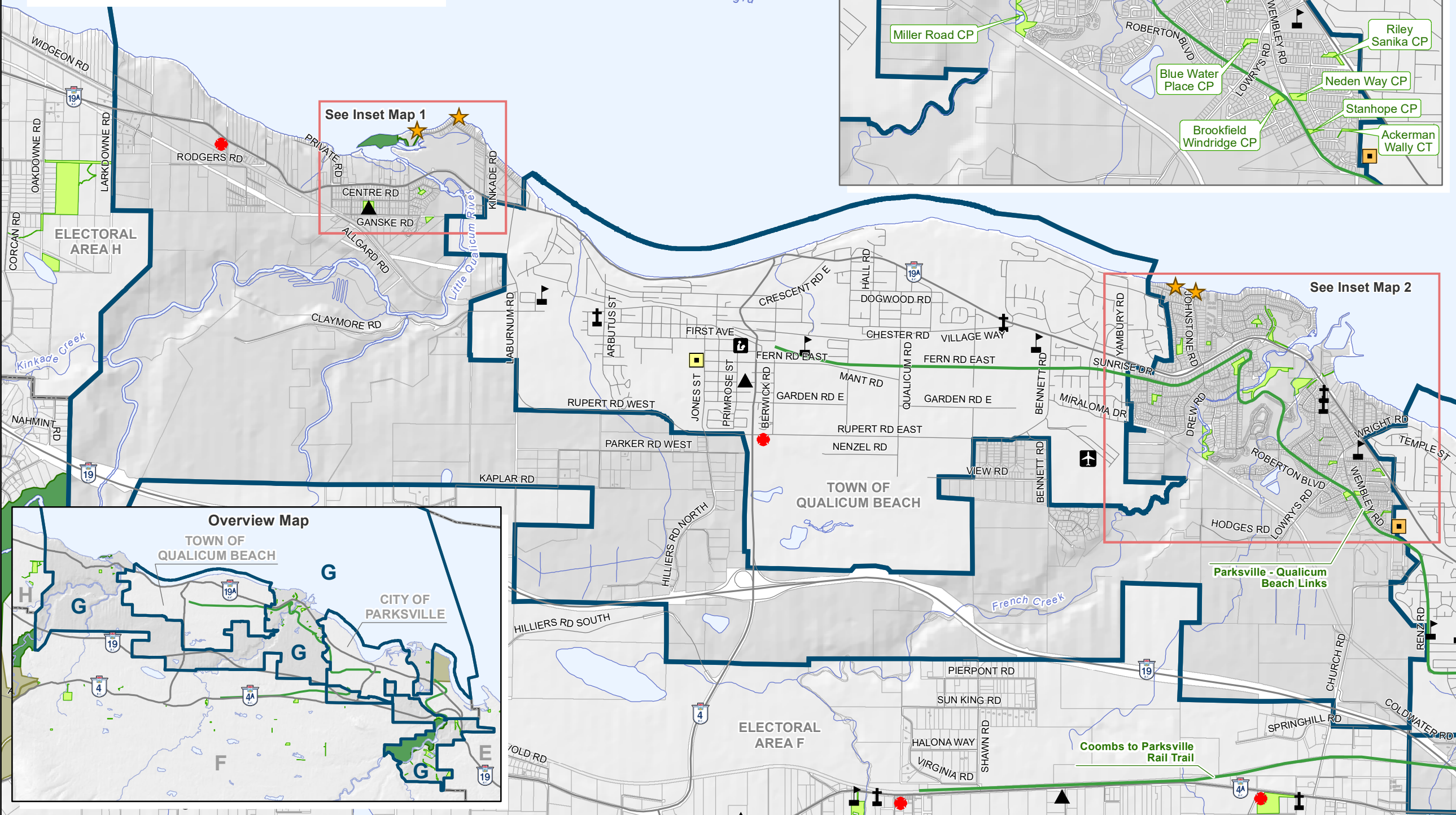
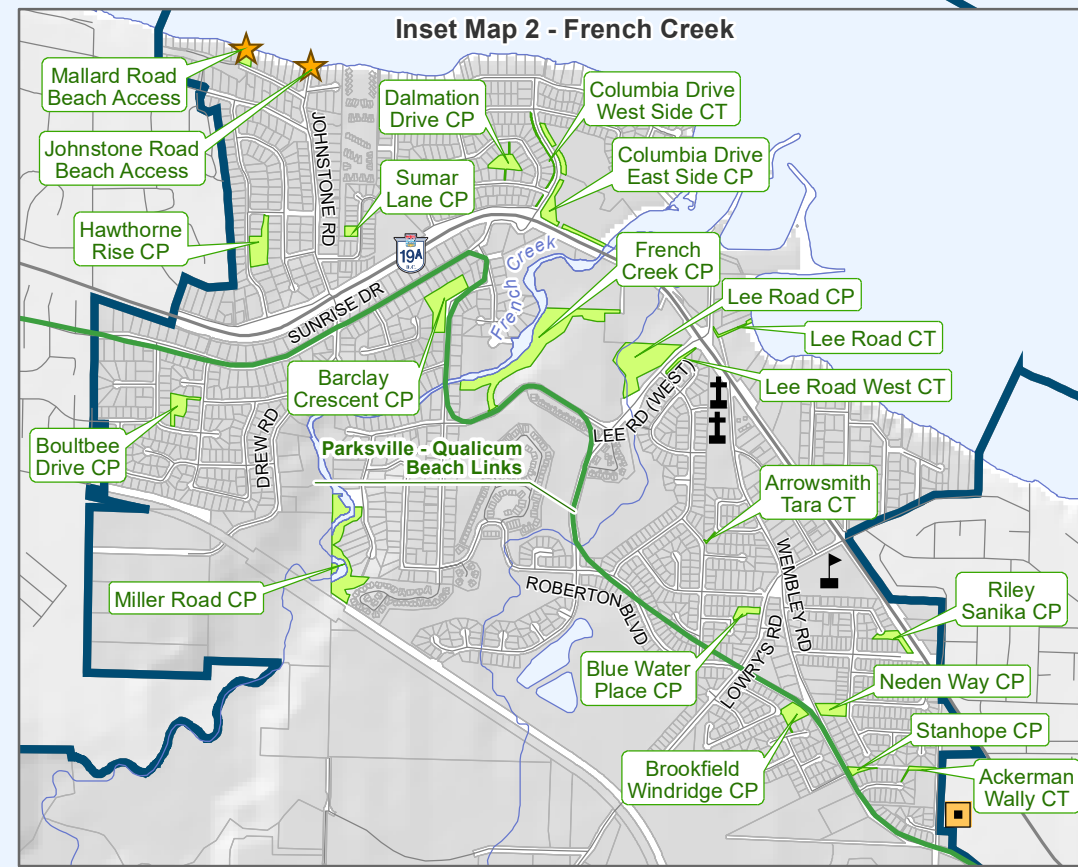
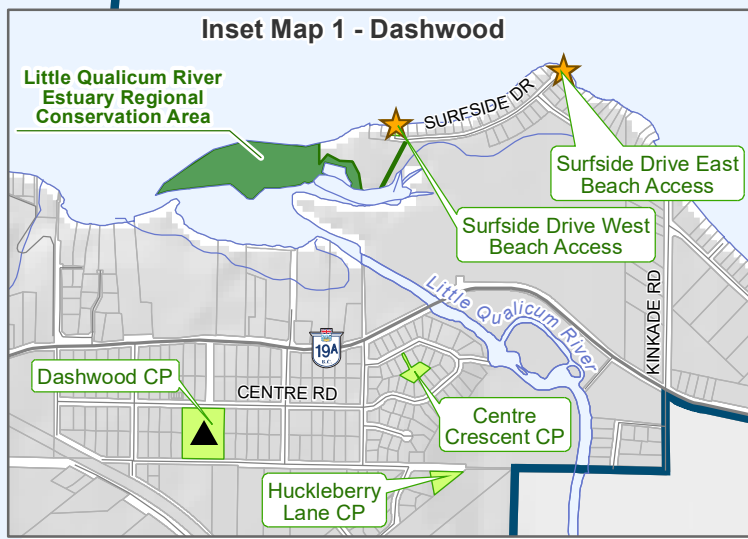
Legend

- Electoral Area G Boundary
- Electoral Area / Municipal Boundary

- RDN Improved Water Access
- Community Park / Trail
- Regional Park / Trail
- Provincial Park

- Airport
- Church
- Community Hall
- Fire Hall
- Library
- School
- Oceanside Place Arena
- Ravensong Aquatic Centre

Note:
 CP - Community Park
 CT - Community Trail
 RP - Regional Park
 RT - Regional Trail





**COMMUNITY PARKS
PORTFOLIO
ELECTORAL AREA H**

Legend

- Electoral Area H Boundary
- Electoral Area / Municipal Boundary
- Qualicum First Nation

- RDN Improved Water Access
- Community Park / Trail
- Regional Park / Trail
- Provincial Park

- Church
- Community Hall
- Fire Hall
- Library
- School

Note:

- CP - Community Park
- CT - Community Trail
- RP - Regional Park
- RT - Regional Trail

