








**Appendix 'A': Map 1**  
**SENSITIVE ECOSYSTEMS & PARKS**  
**REGIONAL GROWTH STRATEGY**  
**BYLAW NO. 1615, 2011**

- Legend**
-  Watercourse
  -  Identified Sensitive Ecosystems
  -  Parks, Regional and Provincial
  -  Municipality
  -  Growth Containment Boundary
  -  Municipal and Electoral Area Boundary
  -  Mt Arrowsmith Biosphere Boundary



This map is provided for reference purposes only and may be updated without requiring an amendment to the RGS

