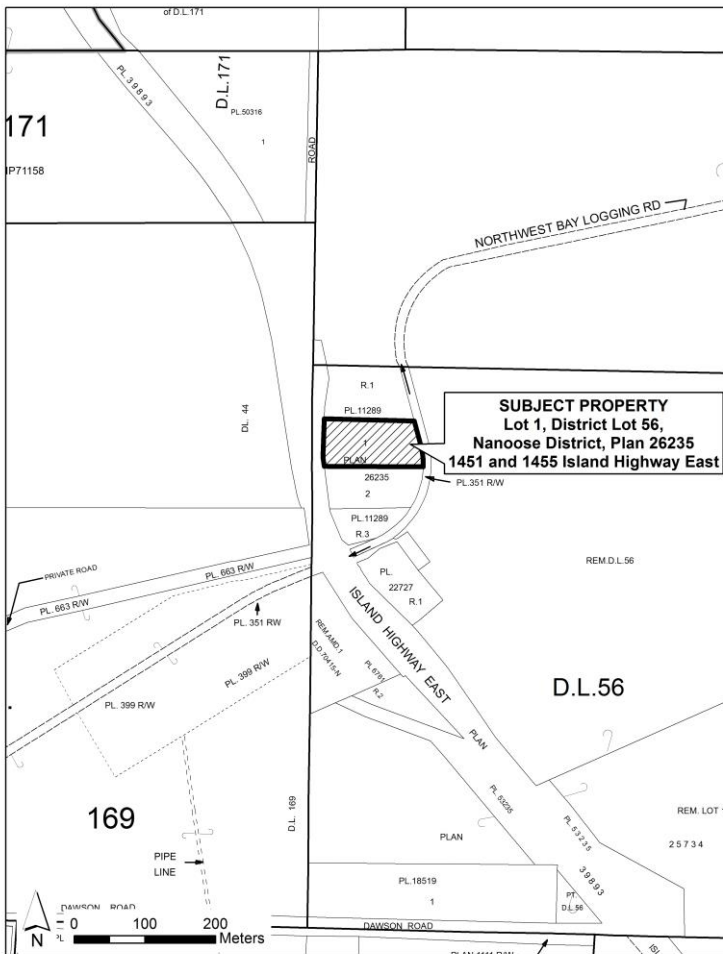


The Board of the Regional District of Nanaimo (RDN) intends to consider a resolution to issue a temporary use permit for the subject property identified on the map below.

BOARD MEETING DETAILS


Tuesday, May 28, 2019 at 7:00 pm


RDN Board Chambers - 6300 Hammond Bay Road, Nanaimo, BC



For more information please contact:

 250-390-6510 or 1-877-607-4111

 planning@rdn.bc.ca

 rdn.bc.ca/public-notice

TEMPORARY USE PERMIT

APPLICATION NO. PL2019-021

**1451 Island Highway East, Nanoose Bay
Electoral Area E**

PURPOSE OF PROPOSED PERMIT

The applicant proposes to temporarily allow a use not permitted under the current Industrial 1 (IN1) Zone of "Regional District of Nanaimo Land Use and Subdivision Bylaw No. 500, 1987". The proposed temporary use is to operate a pharmaceutical grade cannabis recycling, extraction and testing facility within an existing building located at 1451 Island Highway East in Nanoose Bay for a period of three (3) years (see Proposed Site Plan attached).

HAVE YOUR SAY

All persons who believe that the interests of their property are affected by the proposed permit will be afforded an opportunity to be heard at the Board meeting. Written submissions must be received at the RDN office by 4:30 pm, Monday, May 27, 2019, to ensure their inclusion in the public record. Following the Board meeting there will be no further opportunity to comment on this application.

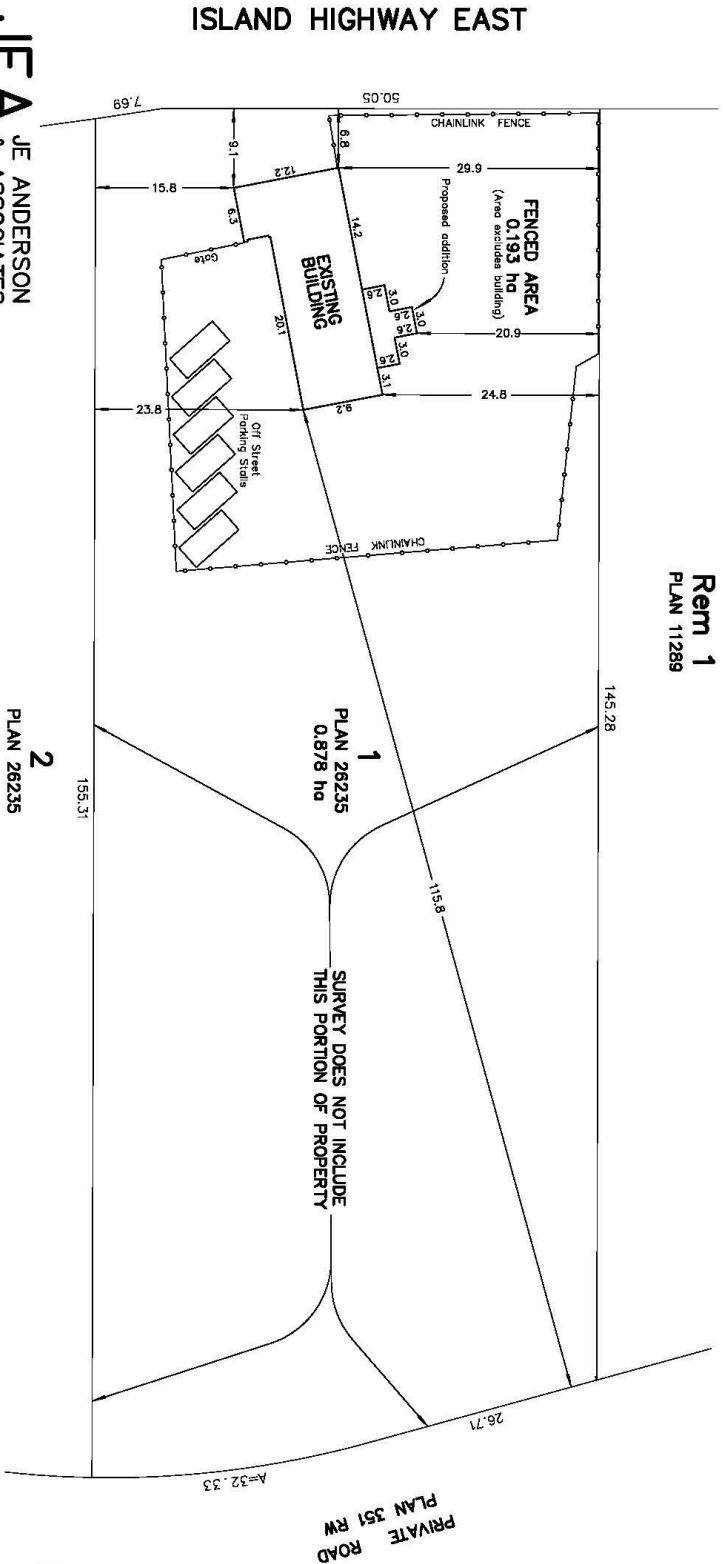
WHERE CAN I INSPECT THE PERMIT?

This temporary use permit application may be viewed at the RDN Administration offices, located at 6300 Hammond Bay Road, Nanaimo, BC, Monday to Friday (except public holidays) 8:30 am to 4:30 pm, with extended business hours until 5:30 pm on Wednesdays, from the date of this notice to the date of the Board meeting.

Get Involved RDN!

Proposed Site Plan

Rem 1
PLAN 11289



JE ANDERSON & ASSOCIATES
SURVEYORS AND ENGINEERS
203 - 177 WELD ST., PO BOX 247
PARKSVILLE, B.C. V9P 2G4
TEL 248-5755 parksville@jeanderson.com

SITE PLAN SHOWING BUILDING AND FENCED ON WESTERLY PORTION OF PROPERTY

**LOT 1 DISTRICT LOT 56
NANOOSE DISTRICT PLAN 26235.**

PID 000-042-161

PREPARED FOR
PROTONIFY CORP.

OUR FILE : 61533-1 REVISION :

LEGAL NOTATIONS:
E & N Railway Exceptions and Reservations - M/6300
Undersurface Rights - M/6303

This sketch has been prepared for building location purposes and does not constitute a definition of the legal boundaries hereon described.
© Copyright 2019 J.E. Anderson & Associates. All rights reserved.
No person may copy, reproduce, transmit or alter this document in whole or in part without the consent of the signatory.
This Plan has been Prepared in Accordance with the Professional Reference Manual and is Certified Correct this 7th Day of March, 2019.

Guy Fletcher
Guy Fletcher
19FRSQ
Digitally signed by Guy Fletcher
DN: cn=Guy Fletcher, o=19FRSQ, email=guy.fletcher@19frsq.com, c=BC
1012245-08700

This document is not valid unless digitally signed.

