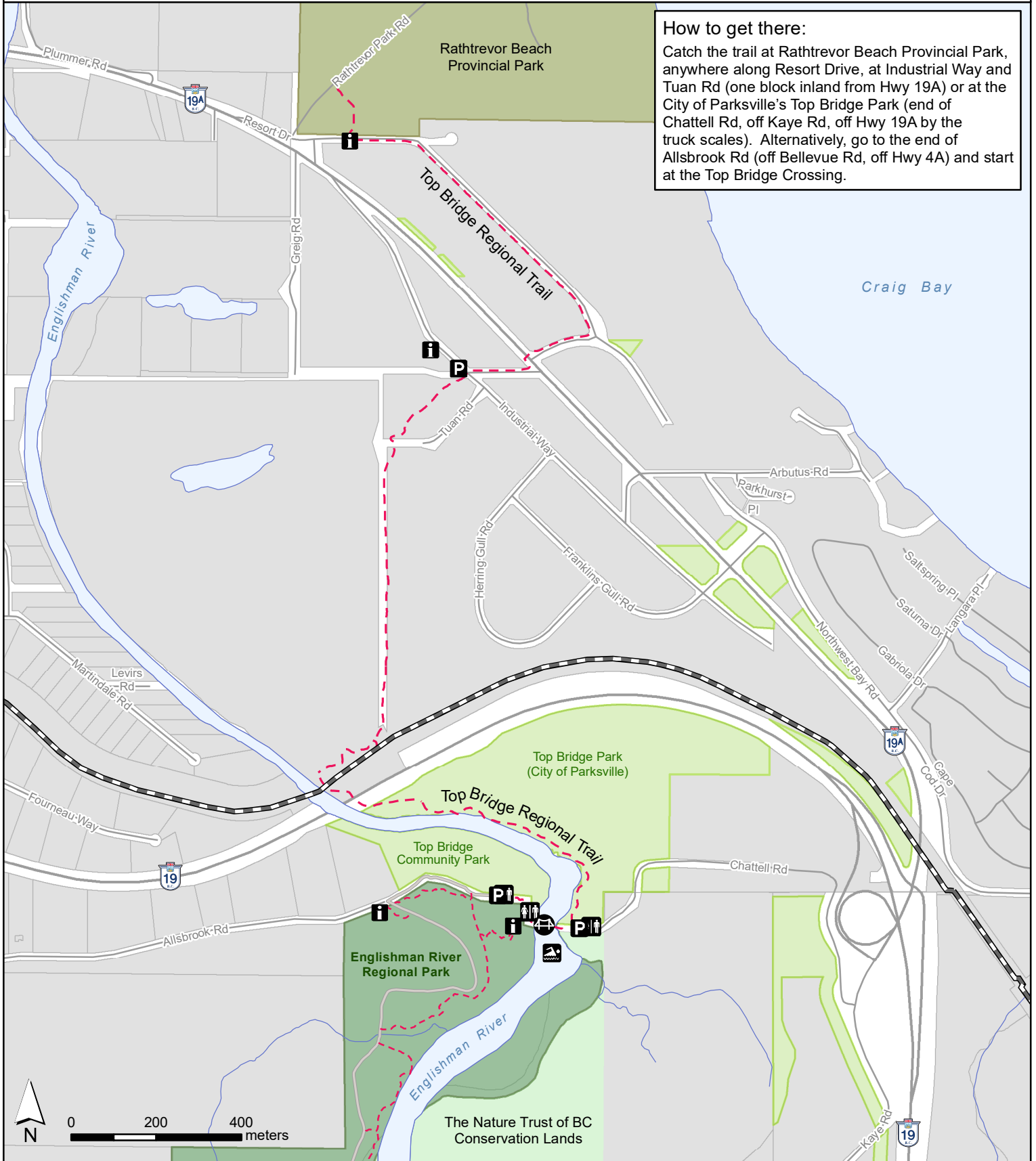










# TOP BRIDGE REGIONAL TRAIL

## How to get there:

Catch the trail at Rathrevor Beach Provincial Park, anywhere along Resort Drive, at Industrial Way and Tuan Rd (one block inland from Hwy 19A) or at the City of Parksville's Top Bridge Park (end of Chattell Rd, off Kaye Rd, off Hwy 19A by the truck scales). Alternatively, go to the end of Allsbrook Rd (off Bellevue Rd, off Hwy 4A) and start at the Top Bridge Crossing.



-  Kiosk
-  Suspension Bridge
-  RDN Recreational Trail
-  Parking
-  Swimming Area
-  Gravel Road
-  Vault Toilet
-  Railway