












	Project Name: INTERFACE FIRE HAZARD RATINGS FOR CRANBERRY FIRE PROTECTION DISTRICT				
	Assessed By: MARGARET SYMON, RPF, STRATHCONA FORESTRY CONSULTING			Map Scale: 1:15,000	
Map Revision Date: FEBRUARY 7, 2007	Geographic Area: CRANBERRY DISTRICT	Data Projection: ALBERS EQUAL AREA, NAD 1983	Field Date: SEPTEMBER 2006	Drawn By: L.SMITH	Dossier No.: 06.0330

LEGEND

-  Cranberry District Fire Protection Area
-  Roads
-  Drafting Site
-  High Hazard Area
-  Fire Hydrant
-  Communication Tower
-  Propane Storage
-  Fire Hall

Interface Fire Hazard

-  Low
-  Moderate
-  High
-  Extreme

500 250 0 500
Meters

